



**THE COUNCIL OF THE BOROUGH OF CHARNWOOD**

**THE BOROUGH OF CHARNWOOD**

**(OFF-STREET PARKING PLACES) REPLACEMENT ORDER 2007.**

Charnwood Borough Council in exercise of its powers under Sections 32, 35 and 38 of the Road Traffic Regulation Act 1984 and Parts I to V of Schedule 9 to the Act, and of all other enabling powers, with the consent of the Leicestershire County Council in accordance with Section 39(3) of the Act, and after consulting the Chief Officer of Police in accordance with Part III of Schedule 9 to the Act, hereby makes the following Order:-

**PART 1 – GENERAL**

**Title and Date of Operation**

- 1 This Order shall come into operation on the 2<sup>nd</sup> July 2007 and may be cited as "The Borough of Charnwood (Off-Street Parking Places) Replacement Order 2007".

**Revocations**

- 2 The following orders are hereby revoked:  
The Borough of Charnwood (Off Street Parking Places, Loughborough) Order 2001 as amended by;  
The Borough of Charnwood (Off Street Parking Places, Loughborough) Order 2001 Amendment Order 2003;  
The Borough of Charnwood (Off Street Parking Places, Loughborough) Order 2001 Amendment Order 2004;  
The Borough of Charnwood (Off Street Parking Places, Loughborough) Order 2001 Amendment Order 2005;

**Interpretation**

- 3 The Interpretation Act 1978 shall apply for the interpretation of this Order as it applies for the interpretation of an Act of Parliament.
- 4 The headings in this Order are inserted for convenience only and shall not affect its construction or interpretation.
- 5 In this Order, except where the context otherwise requires, the following expressions have the meanings hereby assigned to them:  
"the Act of 1984" means the Road Traffic Regulation Act 1984;  
"the 2000 Regulations" means The Disabled Persons (Badges for Motor Vehicles) (England) Regulations 2000 (SI No. 682); as amended by SI 2000/1507;  
"authorised vehicle" means a motor vehicle using the Southfields Offices staff car park referred to in the Schedule being a vehicle displaying a current Borough of Charnwood permit issued for use with that motor vehicle or a vehicle using the Southfields Offices visitors car park being a motor vehicle used by a bona fide member of the public visiting the Council's offices on business and forthwith removing the vehicle from the said visitors car park on conclusion of that business;  
"bicycle" means a non powered vehicle with two wheels attached to a frame, one behind the other;

**THE COUNCIL OF THE BOROUGH OF CHARNWOOD**

**THE BOROUGH OF CHARNWOOD**

**(OFF-STREET PARKING PLACES) REPLACEMENT ORDER 2007.**

"car park" means the area or areas of land, specified by name in the Schedule and defined by the plans attached in that Schedule;

"car park notice" means the notice that is displayed in each car park and describes the conditions contained in the Schedule to this Order under which a motor vehicle may be left in the car park;

"causes" includes permits;

"charging hours" means any period during which charges apply and for which a charge is specified as set out in the Schedule;

"controlled hours" means the hours during which enforcement may be carried out;

"Council" means the Council of the Borough of Charnwood;

"designated limited waiting area" means any area within the boundary of any car park that is signed indicating a restricted waiting time;

"disabled person's badge" means, a badge in the form prescribed by regulation 11 in the 2000 Regulations, issued by a local authority for display on a motor vehicle driven by a disabled person, or used for the carriage of a disabled person, and includes a replacement badge issued in accordance with regulation 7 of those regulations and is currently in force;

"dispensation" means an authorisation, in writing, issued by the Council that entitles a specified motor vehicle to park in a car park which had been closed pursuant to Article 26 of this order for a defined time;

"driver" means the registered keeper of the vehicle registered with the DVLA at the time that the offence was committed, unless it is proved to the Council's satisfaction that the vehicle at the time of the contravention was in the charge of a person other than the registered keeper;

"motor car" means a mechanically propelled vehicle as defined in Section 136(2) of the Act of 1984 and not exceeding 1.98 metres in height, 5.5 metres in length or 2.5 metres wide;

"motor cycle" means a mechanically propelled vehicle as defined in Section 136(4) of the Act of 1984 but having no more than two wheels;

"motor vehicle" means an independent powered vehicle including but not limited to motor cars and motor cycles as defined and a motor vehicle constructed or adapted for use for the conveyance of goods or burden the unladen weight of which does not exceed 3050 kg.;

"owner" means the legally responsible person or organisation;

"parent and toddler" means responsible adult accompanied by a child between the ages of 0 to 36 months;

"parking attendant" means any person duly authorised by or on behalf of the Council to supervise and enforce the operation of the car park or any part thereof;

**THE COUNCIL OF THE BOROUGH OF CHARNWOOD**

**THE BOROUGH OF CHARNWOOD**

**(OFF-STREET PARKING PLACES) REPLACEMENT ORDER 2007.**

"parking space" means a space in the car park, marked on the surface of the car park by lines or indicated by signs, which is provided for the parking of motor vehicles;

"parking ticket" means the ticket issued by means of the ticket machine and such ticket may indicate the vehicle registration mark (in whole or in part) of the vehicle on which it may be used, the car park in which it may be used and the period of its validity;

"permit" means a permit issued by the Council in accordance with the Council's Conditions for Issuing Parking Permits for the time being in force which entitles a motor vehicle to park in a car park without displaying a parking ticket;

"public service vehicle" means a vehicle suitable for carrying nine or more passengers and doing so for hire or reward;

"relevant position" means exhibited on the dashboard or fascia of the motor vehicle, in a conspicuous position on the motor vehicle, so that the front is clearly legible from the outside of the motor vehicle. Parking tickets valid for trailers must be displayed in the relevant position of the attached or accompanying motor vehicle or on the trailer if not attached or accompanied by a motor vehicle;

"season ticket" means the ticket issued by the Council indicating the vehicle registration mark of the motor vehicle on which it may be used, the car park in which it may be used and the period of its validity;

"ticket machine" means any apparatus operated by the insertion of coins, bank notes, tokens, credit or debit cards and that issues parking tickets indicating the payment of a charge, the date and time at which that charge was paid and the time by which the motor vehicle must leave the car park;

"trailer" means an independent non powered towable apparatus not exceeding 1.98 metres in height, 5.5 metres in length or 2.5 metres wide;

"trailer unit" means a trailer remaining attached to a motor vehicle whilst parked;

**PART 2 - REGULATIONS**

**Use of Land and Parking Places**

- 6 Each area of land specified by name in the Schedule may be used at all times subject to the following provisions of this Order as a car park for motor vehicles on such days and for such periods as are specified in the Schedule. No person shall unless authorised in writing by the Council use any car park so named for any other purpose.

**THE COUNCIL OF THE BOROUGH OF CHARNWOOD**

**THE BOROUGH OF CHARNWOOD**

**(OFF-STREET PARKING PLACES) REPLACEMENT ORDER 2007.**

- 7 In so far as a motor vehicle is parked in a car park during the charging hours the driver thereof shall pay such charge or charges as are specified in the provisions of this Order and on the relevant car park notice.
- 8 No motor vehicle or bicycle shall be driven at a speed exceeding 5 mph whilst within the boundaries of any car park.
- 8 No motor vehicle shall enter or remain within the boundaries of any car park if it does not display in the correct position a motor vehicle road fund licence valid for that motor vehicle at that time. Any motor vehicle found to be displaying an invalid motor vehicle road fund licence may be removed from the car park and stored off site for a period of 3 months after which time it will be sold and any monies received put towards costs incurred in its removal and storage. Any costs associated with the removal and storage of motor vehicles will be payable by the driver of the motor vehicle. Any surplus remaining after deductions for removal and storage costs will be used by Charnwood Borough Council as they see fit.
- 9 Any motor vehicle deemed unroadworthy by virtue of not having a current Ministry of Transport motor vehicle roadworthy certificate valid for that motor vehicle at that time, may be removed from the car park and stored off site for a period of 3 months after which time it will be sold and any monies received put towards costs incurred in its removal and storage. Any costs associated with the removal and storage of motor vehicles will be payable by the driver of the motor vehicle. Any surplus remaining after deductions for removal and storage costs will be used by the Council as they see fit.
- 10 Any object other than a motor vehicle placed within the boundaries of any car park without prior permission of the Council will be removed and stored off site at the owners expense for a period of 3 months after which time it will be sold and any monies received put towards costs incurred in removal and storage. Any surplus remaining after deductions for removal and storage costs will be used by the Council as they see fit.
- 11 Save as provided below, no person shall, except upon the direction or with the permission of the Council, cause any motor vehicle to wait in any car park, unless it is displaying, in the relevant position, a parking ticket or permit valid for that car park at that time or a valid disabled person's badge.

**Maximum Length of Stay for Motor Vehicles Using Car Parks**

- 13 No motor vehicle shall be allowed to remain in a car park for longer than the maximum time permitted for that car park nor may the driver of a vehicle waiting in a car park where the maximum permitted waiting period is three hours or less or who initially paid for any period of waiting up to and including three hours permit that motor vehicle to wait in the parking place unless at least one hour has elapsed since the termination of the last period of waiting by the motor vehicle in that parking place. except for drivers displaying in the relevant position a season ticket or permit for that car park.

**THE COUNCIL OF THE BOROUGH OF CHARNWOOD**

**THE BOROUGH OF CHARNWOOD**

**(OFF-STREET PARKING PLACES) REPLACEMENT ORDER 2007.**

- 14 Motor vehicles correctly displaying a disabled person's badge may park without payment within any marked disabled parking space or other parking space in the limit of the car park with the exception of any designated limited waiting areas including but not limited to, pop in spaces and drop off points.
- 15 Motor cycles may park in any designated motor cycle bay and bicycles may park in any designated bicycle parking area without payment.
- 16 No motor vehicle may be permitted to remain in a car park after the time for that car park to be open has expired.
- 17 No motor vehicle may remain in a designated limited waiting area, for longer than the time specified for that designated limited waiting area.

**Restrictions on Use of Parking Spaces**

- 18
  - (1) No person shall use a motor vehicle, while it is in a car park, in connection with the sale of any article to persons in or near the car park or in connection with the selling or offering for hire of his or her skills or services, except with the written consent of the Council.
  - (2) No person shall use any part of a car park or any motor vehicle parked in a parking space -
    - (a) for sleeping or camping or cooking; or
    - (b) for the purpose of servicing or washing any vehicle or part thereof other than is reasonably necessary to enable that vehicle to depart from the car park; or
    - (c) for any indecent, improper, offensive or obscene behaviour which may cause harassment, alarm or distress
- 19
  - (1) A motor vehicle shall not be permitted to wait in a car park other than in a parking space. Except with the permission of the Council, every part of the motor vehicle must be within the limits of the parking space and not more than one motor vehicle shall occupy any one such parking space.
  - (2) Except with the permission of the Council, every part of a trailer must be parked within the limits of one parking space. A trailer unit must occupy no more than two parking spaces. Separate parking tickets must be purchased for both the motor vehicle and trailer and must be displayed in the relevant position(s).
  - (3) Where within the car park there is a sign or surface marking that indicates a parking space is available only for use by disabled persons, no motor vehicle shall be permitted to stand or wait in the parking space unless it is correctly displaying a valid disabled person's badge in the relevant position.
  - (4) Where within the car park there is a sign or surface marking that indicates a parking space is available only for use by a particular class of motor vehicle, no motor vehicle shall be permitted to stand or wait in the parking space unless it is of that class.

**THE COUNCIL OF THE BOROUGH OF CHARNWOOD**  
**THE BOROUGH OF CHARNWOOD**  
**(OFF-STREET PARKING PLACES) REPLACEMENT ORDER 2007.**

- (5) No motor vehicle may be parked in such a manner that it obstructs any other motor vehicle.
- 20 (1) Where in the car park or any part thereof, signs are erected or surface markings are laid for the purpose of:-
- (a) indicating an entrance to or exit from the car park or any part thereof; or
- (b) indicating that a motor vehicle using the car park or any part thereof shall proceed in a specific direction within the car park or any part thereof
- no person shall drive or permit to be driven any motor vehicle (i) so that it enters the car park or any part thereof, otherwise than by the entrance, or leaves the car park or any part thereof, otherwise than by the exit, so indicated, or (ii) in a direction other than so specified.
- 21 (1) No motor vehicle shall display a parking ticket that had been previously displayed on another motor vehicle or in another car park.
- (2) No motor vehicle shall display any parking ticket or permit which has been altered, defaced, mutilated or added to, or upon which the figures or particulars have become illegible.
- (3) If a parking attendant has reasonable cause to believe that a document or article carried on a motor vehicle, or by the driver or person in charge of a motor vehicle, is a ticket or permit to which this Article applies, or is a document designed to resemble a ticket or permit, he may detain that ticket or permit, and may for that purpose require the driver or person in charge of the motor vehicle to deliver up the document or article.

**Penalty/Excess Charge for Use of Car Parks**

- 22 (1) Any contravention or non compliance with any provision of this Order by the driver of a motor vehicle will result in the issuing of and liability for an excess or penalty charge notice of £60 but a lesser charge of £30 shall be payable if payment is made within 14 days of the placing on the motor vehicle of the penalty/excess charge notice. In the case of a motor vehicle in respect of which a penalty/excess charge has been incurred a parking attendant shall place on or in the motor vehicle or hand to the driver a notice which shall specify the following particulars:-
- (a) the registration mark of the motor vehicle or where the motor vehicle is being used under a trade licence the number of the trade plate carried on the vehicle;
- (b) the date on and the time at which it was first noticed that the motor vehicle had been left in a car park without a valid ticket or permit;

**THE COUNCIL OF THE BOROUGH OF CHARNWOOD**

**THE BOROUGH OF CHARNWOOD**

**(OFF-STREET PARKING PLACES) REPLACEMENT ORDER 2007.**

(c) a statement that the charge is required to be paid within twenty eight days PROVIDED THAT if the twenty-eighth day is a day on which the Council's offices are closed the time for paying the charge to the Council shall be extended until 10.00 a.m. on the next full day on which the Council's offices are open; and

(d) the manner in which, and the time within which the charge should be paid.

- 23 In the event of the driver failing to pay a penalty/excess charge within the period stipulated in this Order the Council may give notice in writing to the owner of the motor vehicle in respect of which the penalty/excess charge was incurred requiring the owner to supply the identity of the driver.

**Restrictions on Removal of a Notice**

- 24 When a notice has been attached to a motor vehicle in accordance with any of the foregoing provisions of this Order no person other than a person authorised by the Council in that behalf or the driver or a person authorised by the driver in that behalf shall remove the notice from the motor vehicle.

**Motor Vehicle Removal**

- 25 (1) If a motor vehicle is parked in a car park in contravention of any of the foregoing provisions of this Order the Council may remove the motor vehicle from that car park or arrange for such removal.
- (2) Any person removing, or causing the removal of, a motor vehicle by virtue of this Article, may do so by towing or driving the motor vehicle or in such other manner as he may think reasonably necessary to enable the motor vehicle to be removed.
- (3) Any person removing a motor vehicle by virtue of this Article shall make such arrangements as he considers to be reasonably necessary for the safety of the vehicle in the place to which it is removed.
- (4) A motor vehicle will be stored for a period of 3 months after which time it will be sold and any monies received put towards costs incurred in its removal and storage. Any surplus remaining after deductions for removal and storage costs will be used by the Council as they see fit.
- (5) Any costs associated with the removal and storage of motor vehicles will be payable by the driver of the motor vehicle.

**Power of the Council to Close Car Parks**

- 26 (1) Nothing in this Order shall restrict the power of the Council by notice, to suspend the operation of the car park or any part thereof and when the operation of the car park or part thereof is suspended, the Council shall display a notice or notices to that effect at the car park and at the ticket machines.

THE COUNCIL OF THE BOROUGH OF CHARNWOOD

THE BOROUGH OF CHARNWOOD

(OFF-STREET PARKING PLACES) REPLACEMENT ORDER 2007.

- (2) When the operation of the car park is suspended pursuant to paragraph (1) of this Article, no person shall cause any motor vehicle to enter, stand, wait or be left in the car park or any part thereof, for the duration of the suspension without the written authorisation of the Council, except for an ambulance or any motor vehicle being used in the service of a fire brigade or police force, or any motor vehicle with the permission of a police constable in uniform or when displaying a valid dispensation.
- (3) If at any time the Council shall require a car park or part thereof for any purpose whatsoever (including its use as a private car park in connection with a particular event) then the right of any person to park any motor vehicle thereon shall immediately terminate until the Council shall no longer require the car park or part thereof.


THE COMMON SEAL of THE COUNCIL OF  
THE BOROUGH OF CHARNWOOD

was hereunto affixed

this 29th day of June 2007

in the presence of

  
Authorised Signatory



07/08:30

Cabinet minute 209 resolution 4 12/04/2007  
Delegated decision of DL& E 28/04/2007  
Delegated powers DRM No 3Page 3-40

**THE COUNCIL OF THE BOROUGH OF CHARNWOOD**  
**THE BOROUGH OF CHARNWOOD**  
**(OFF STREET PARKING PLACES) REPLACEMENT ORDER 2007**  
**THE SCHEDULE**

Name of car park	Controlled Hours	Charged hours	Scale of Charges during charged hours
1	2	3	4
Beehive Lane Multi-Storey Car Park Loughborough  (Levels 2 to 6 only)	All days	6 am to 12pm Midnight, Monday to Saturday inclusive (except Bank holidays). Public Service vehicles not permitted	Up to ½ hour – 20p Up to 1 hour – 50p Up to 2 hours - £1.40 Up to 3 hours - £2.20 Up to 4 hours - £3.00 Up to 5 hours - £4.70 Daily Charge - £5.70 6pm – midnight – 50p
Granby Street Car Park	All days	6 am to 12pm Midnight, Monday to Saturday inclusive (except Bank holidays).	Up to ½ hour – 20p Up to 1 hour – 50p Up to 2 hours - £1.40 6pm – midnight – 50p
Macaulay House Car Park	All days	6 am to 12pm Midnight, Monday to Saturday inclusive (except Bank holidays).	Up to ½ hour – 20p Up to 1 hour – 50p Up to 2 hours - £1.40 Up to 3 hours - £2.20 Up to 4 hours - £3.00 Up to 5 hours - £4.70 Daily Charge - £5.70 6pm – midnight – 50p
Browns Lane Car Park	All days	6 am to 12pm Midnight, Monday to Saturday inclusive (except Bank holidays).	Up to ½ hour – 40p Up to 1 hour - £1.00 Up to 2 hours - £2.00 Concessionary Charges for users of the Indoor Bowls and Leisure centres Up to 2 hours – 40p Up to 3 hours – 70p Up to 4 hours - £1.00 Up to 5 hours - £1.30 6pm-midnight -free

**THE COUNCIL OF THE BOROUGH OF CHARNWOOD**  
**THE BOROUGH OF CHARNWOOD**  
**(OFF STREET PARKING PLACES) REPLACEMENT ORDER 2007**  
**THE SCHEDULE**

<b>Name of car park</b>	<b>Controlled Hours</b>	<b>Charged hours</b>	<b>Scale of Charges during charged hours</b>
<b>1</b>	<b>2</b>	<b>3</b>	<b>4</b>
Pinfold Gate Car Park Loughborough	All days	6 am to 12pm Midnight, Monday to Saturday inclusive (except Bank holidays).	Up to ½ hour – 20p Up to 1 hour – 50p Up to 2 hours - £1.40 Up to 3 hours - £2.20 Up to 4 hours - £3.00 Up to 5 hours - £4.70 Daily Charge - £5.70 6pm – midnight – 50p
Southfield Road Car Park Loughborough	All days	6 am to 12pm Midnight, Monday to Saturday inclusive (except Bank holidays).	Up to ½ hour – 20p Up to 1 hour – 50p Up to 2 hours - £1.40 Up to 3 hours - £2.20 Up to 4 hours - £3.00 Up to 5 hours - £4.70 Daily Charge - £5.70 6pm - midnight – 50p
Southfields Offices Car Park (Council Offices) Loughborough	All days	6 am to 12pm Midnight, on Saturdays and 6pm to 12pm Midnight, Monday to Fri inclusive (except Bank holidays)	Up to ½ hour – 20p Up to 1 hour – 50p Up to 2 hours - £1.40 Up to 3 hours - £2.20 Up to 4 hours - £3.00 Up to 5 hours - £4.70 Daily Charge - £5.70 6pm – midnight – 50p
Beehive Lane Multi Storey Car Park Loughborough  (Level 1 only)	All days	6 am to 12pm Midnight, Monday to Saturday inclusive (except Bank holidays). Public Service vehicle not permitted	Up to ½ hour – 20p Up to 1 hour – 50p Up to 2 hours - £1.40 6pm – midnight – 50p

**THE COUNCIL OF THE BOROUGH OF CHARNWOOD**  
**THE BOROUGH OF CHARNWOOD**  
**(OFF STREET PARKING PLACES) REPLACEMENT ORDER 2007**  
**THE SCHEDULE**

Name of Car Park	Controlled hours	Charged hours	Scale of charges during charged hours
1	2	3	4
Pinfold Gate Car Park Southfield Road Car Park Beehive Lane Multi-Storey Car Park (Levels 2-6 only) Macaulay House Loughborough	All days	6 am to 6pm , Monday to Saturday inclusive (except Bank holidays)	<u>Long Stay Season Tickets</u>  10 week season ticket - £228.00, for Town Centre businesses and their employees Mon-Fri 6am – 6pm  10 week partial season ticket for Town Centre Market Traders – Thursday or Saturday only - £45.60, or Thursday/Saturday combined £91.20 6am – 6pm  <u>Daily Parking Permits</u>  For Market Traders, Businesses and their employees at events such as farmers markets and town centre promotions - £4.56. 6am – 6pm
The Nook Anstey	All days	Free Car Parking at all times	Not applicable
High Street Barrow	All days	Free Car Parking at all times	Not applicable
Station Road Quorn	All days	Free Car Parking at all times	Not applicable
King Street Sileby	All days	Free Car Parking at all times	Not applicable

**THE COUNCIL OF THE BOROUGH OF CHARNWOOD**  
**THE BOROUGH OF CHARNWOOD**  
**(OFF STREET PARKING PLACES) REPLACEMENT ORDER 2007**  
**THE SCHEDULE**

<b>Name of Car Park</b>	<b>Controlled hours</b>	<b>Charged hours</b>	<b>Scale of charges during charged hours</b>
<b>1</b>	<b>2</b>	<b>3</b>	<b>4</b>
Rear of the Royal Oak PH Rothley	All days	Free Car Parking at all times	Not applicable
North Street Barrow	All days	Free Car Parking at all times	Not applicable
Chapel Street Syston	All days	Free Car Parking at all times	Not applicable
Melton Road Syston	All days	Free Car Parking at all times	Not applicable
Main Street Woodhouse	All days	Free Car Parking at all times	Not applicable
Leicester Road Mountsorrel	All days	Free Car Parking at all times	Not applicable
Babington Court Rothley	All days	Babington Court Resident and visitor parking only	Not applicable
Riversdale Court Birstall	All days	Riversdale Court Resident and visitor parking only	Not applicable
Sorrel Court Mount sorrel	All days	Sorrel Court Resident and visitor parking only	Not applicable
Arnold Smith House Shepshed	All days	Arnold Smith House Resident and visitor parking only	Not applicable
Aingarth, Albert Prom Loughborough	All days	Aingarth Resident and visitor parking only	Not applicable

**THE COUNCIL OF THE BOROUGH OF CHARNWOOD**  
**THE BOROUGH OF CHARNWOOD**  
**(OFF STREET PARKING PLACES) REPLACEMENT ORDER 2007**  
**THE SCHEDULE**

<b>Name of Car Park</b>	<b>Controlled hours</b>	<b>Charged hours</b>	<b>Scale of charges during charged hours</b>
<b>1</b>	<b>2</b>	<b>3</b>	<b>4</b>
Chestnut Court Mountsorrel	All days	Chestnut Court Resident and visitor parking only	Not applicable
St Michael's Court Thurmaston	All days	St Michael's Court Resident and visitor parking only	Not applicable
Dudley Court Back Lane Sileby	All days	Dudley Court Resident and visitor parking only	Not applicable
St Paul's Court Chapel St Syston	All days	St Paul's Court Resident and visitor parking only	Not applicable
Fielding Court Loughborough	All days	Fielding Court Resident and visitor parking only	Not applicable
St Peter's Court Syston	All days	St Peter's Court Resident and visitor parking only	Not applicable
Grays Court Barrow	All days	Grays Court Resident and visitor parking only	Not applicable
Martin Court Latimer St Anstey	All days	Martin Court Resident and visitor parking only	Not applicable
Val Wilson Court Loughborough	All days	Val Wilson Court Resident and visitor parking only	Not applicable
Hickling Court Radmoor Road Loughborough	All days	Hickling Court Resident and visitor parking only	Not applicable
Tuckers Road Loughborough	All days	Resident and visitor parking only	Not applicable

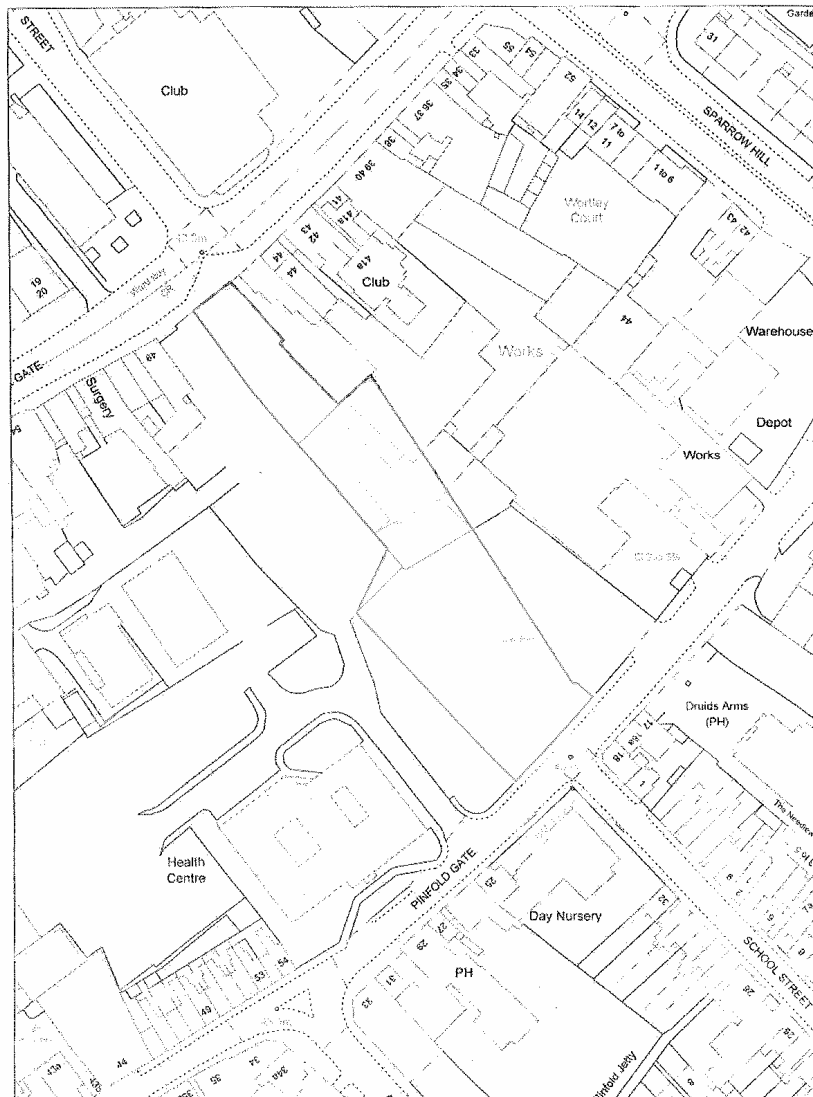
**THE COUNCIL OF THE BOROUGH OF CHARNWOOD**  
**THE BOROUGH OF CHARNWOOD**  
**(OFF STREET PARKING PLACES) REPLACEMENT ORDER 2007**  
**THE SCHEDULE**

<b>Name of Car Park</b>	<b>Controlled hours</b>	<b>Charged hours</b>	<b>Scale of charges during charged hours</b>
1	2	3	4
Bowler Court Loughborough	All days	Bowler Court Resident and visitor parking only	Not applicable
Selbourne Court Loughborough	All days	Selbourne Court Resident and visitor parking only	Not applicable
Moirs Street Loughborough	All days	Resident and visitor parking only	Not applicable
Russell Street Loughborough	All days	Resident and visitor parking only	Not applicable
Peel Drive Loughborough	All days	Resident and visitor parking only	Not applicable
Walter Hull Court King Edward Road Loughborough	All days	Walter Hull Court Resident and visitor parking only	Not applicable
Beacon Road Loughborough	All days	Resident and visitor parking only	Not applicable
Hume Street Loughborough	All days	Resident and visitor parking only	Not applicable
Great Central Road Loughborough	All days	Resident and visitor parking only	Not applicable
Cobden Street Loughborough	All days	Resident and visitor parking only	Not applicable
Wellington St/Rutland St Loughborough	All days	Resident and visitor parking only	Not applicable
Land to rear of Shelthorpe Shops Loughborough	All days	Resident and visitor parking only	Not applicable

**THE COUNCIL OF THE BOROUGH OF CHARNWOOD**  
**THE BOROUGH OF CHARNWOOD**  
**(OFF STREET PARKING PLACES) REPLACEMENT ORDER 2007**  
**THE SCHEDULE**

<b>Name of Car Park</b>	<b>Controlled hours</b>	<b>Charged hours</b>	<b>Scale of charges during charged hours</b>
<b>1</b>	<b>2</b>	<b>3</b>	<b>4</b>
Elms Grove Loughborough	All days	Resident and visitor parking only	Not applicable
Chestnut Street Loughborough	All days	Resident and visitor parking only	Not applicable
Beresford Court The Lant Shephed	All	Beresford Court Resident and Visitor Parking Only	Not Applicable
Park Court Park Road Loughborough	All	Park Court Resident and Visitor Parking Only	Not Applicable

# Pinfold Gate, Loughborough



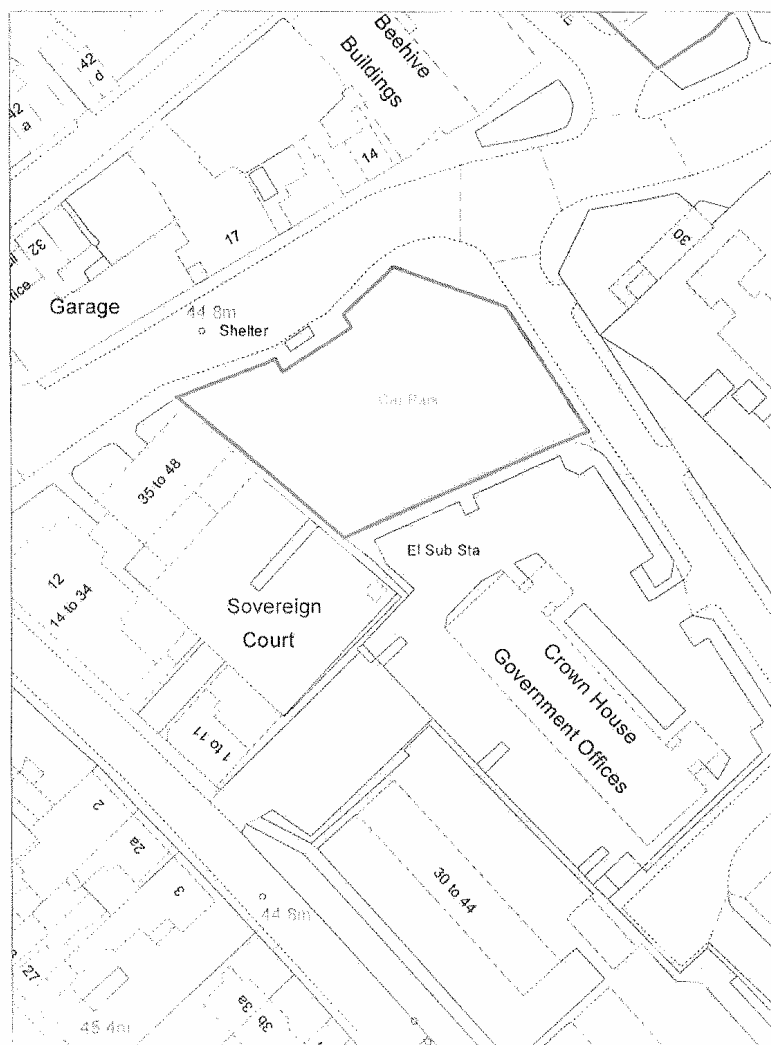
10 0 10 20 30 40 50 60 70 80 90 100  
Metres

Charnwood Borough Council  
Southfields  
Southfield Road  
Loughborough  
Leicestershire  
LE11 2TN  
tel: (01509) 263151  
www.charnwoodbc.gov.uk



Scale: 1:1250  
Date: 19-04-2007 Time: 14:58:02  
This material has been reproduced from  
Ordnance Survey digital map data with  
the permission of the Controller of  
Her Majesty's Stationery Office.  
Copyright reproduction in this  
document is prohibited without  
written permission of the Controller.  
© Crown copyright  
Any data photographically taken is copyright  
of the photographer.

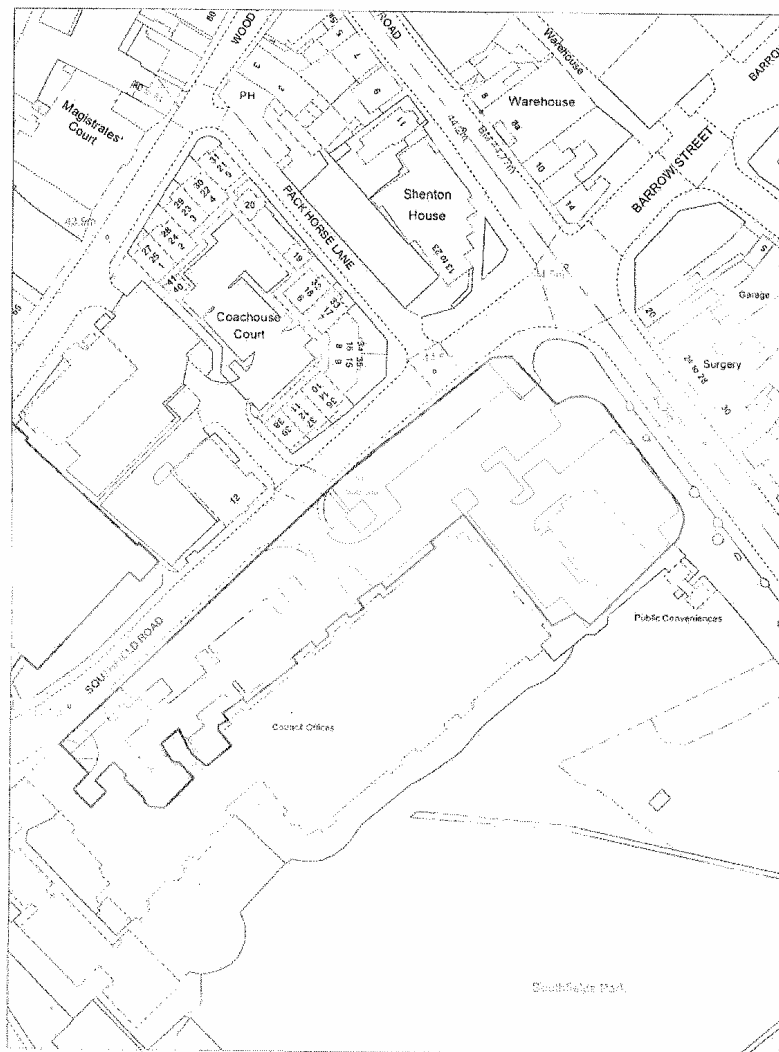
# Road



Charnwood Borough Council  
Southfields  
Southfield Road  
Loughborough  
Leicestershire  
LE11 2TN  
tel (01509) 263151  
[www.chnwoodbc.gov.uk](http://www.chnwoodbc.gov.uk)

Scale: 1-750  
Date: 03-04-2007 Time: 16:50:48  
This publication was reproduced from  
Canadian Patent Application 2,462,476  
the possession of the Controller of  
Her Majesty's Stationery Office  
Government of Canada's copyright  
Government and may lead to  
other editions and proceedings  
© Crown copyright  
Number: 100070558  
Any detail has been shown in receipt of  
of Her Majesty's Stationery Office

# Southfields Office Car Park, Loughborough



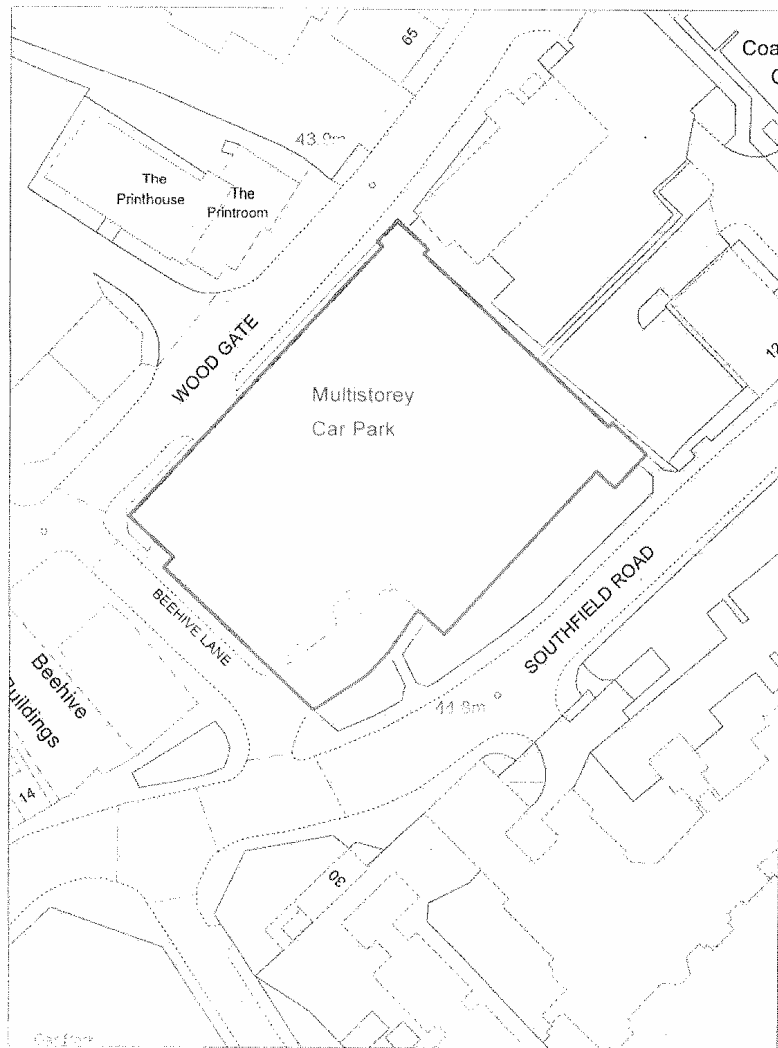
Charnwood Borough Council  
Southfields  
Southfield Road  
Loughborough  
Leicestershire  
LE11 2TN  
tel: (01509) 263151  
www.chnwoodbc.gov.uk

Scale 1:1250  
Date 03.04.2007 Time 15.46.13



The information here reproduced from  
Ordnance Survey digital map data with  
the permission of the Controller of  
Her Majesty's Stationery Office.  
Unauthorised reproduction is illegal.  
Ordnance Survey copyright and may not be  
reproduced or used in any form.  
© Crown Copyright  
License No. 100033056  
All Rights Reserved. Ordnance Survey  
© UK Ordnance Survey

# Beehive Lane Car Park



0 5 10 15 20 25 30 35 40 45 50  
Metres

Scale 1:750

Date: 03/04/2007 Time: 16:31:11

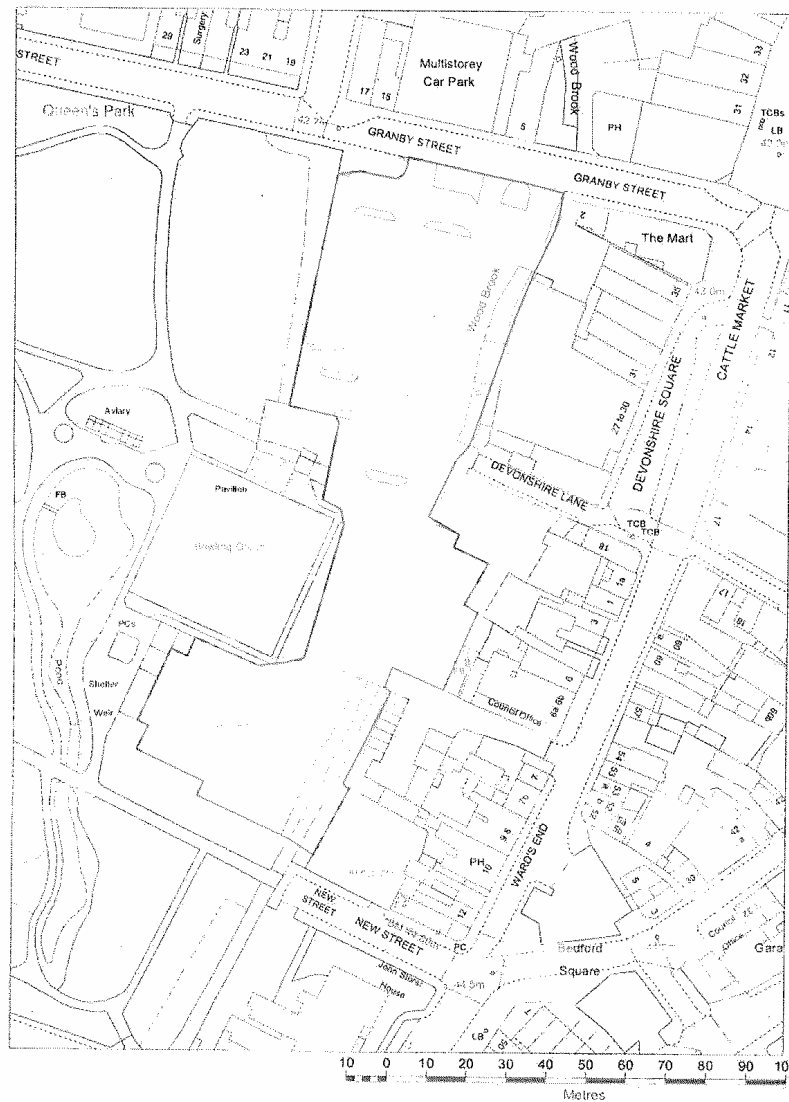
This document has been prepared from  
aerial photography taken on 03/04/2007  
The appearance of the Council's  
name and logo is for information only.  
This document is not a legal document  
and should not be used as  
evidence in any court of law.

Reference No: 100001038

Any Aerial Photography shown is copyright  
of the photographer.

Charnwood Borough Council  
Southfields  
Southfield Road  
Loughborough  
Leicestershire  
LE11 2TN  
tel: (01509) 263151  
www.chnwoodbc.gov.uk

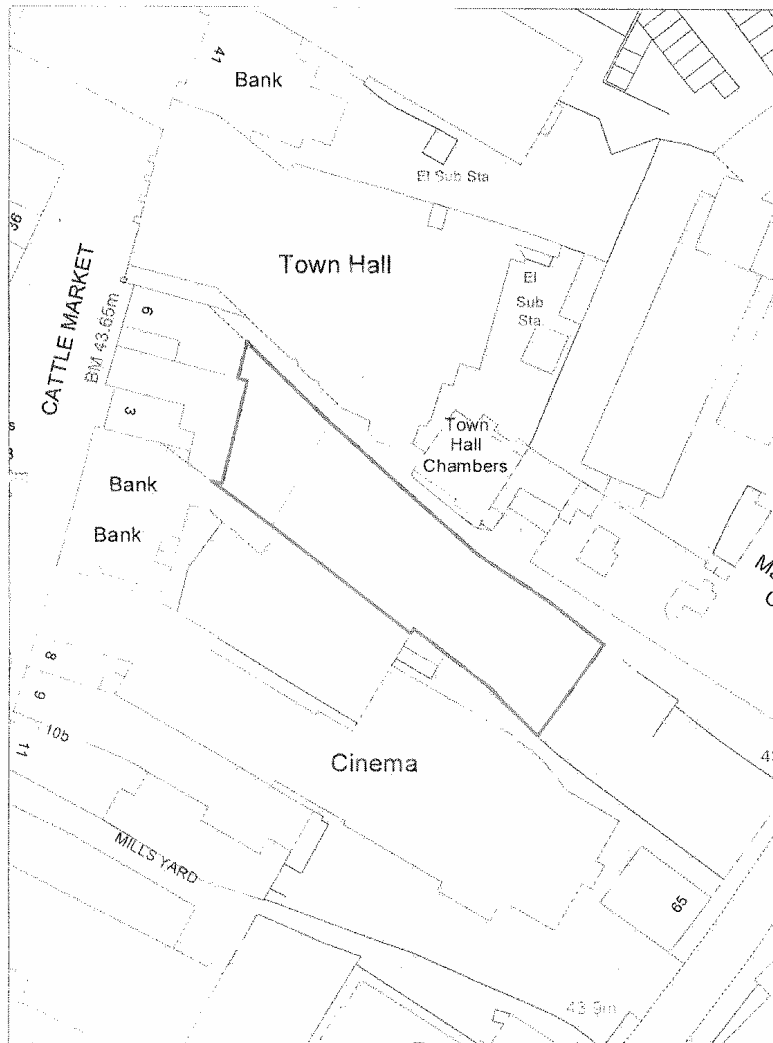
# Granby Street, Loughborough



Charnwood Borough Council  
Southfields  
Southfield Road  
Loughborough  
Leicestershire  
LE11 2TN  
tel (01509) 263151  
www.charnwoodbc.gov.uk

Scale 1:1250  
Date: 04-04-2007 Time 09:18:23  
This material has been reproduced from  
Ordnance Survey digital map data with  
the permission of the Controller of  
Her Majesty's Stationery Office  
Unauthorised reproduction or use in  
any form is prohibited and may result in  
prosecution or civil proceedings  
© Crown Copyright  
Licence No 100023558  
Any Aerial Photography shown is copyright  
of UK Ordnance Survey

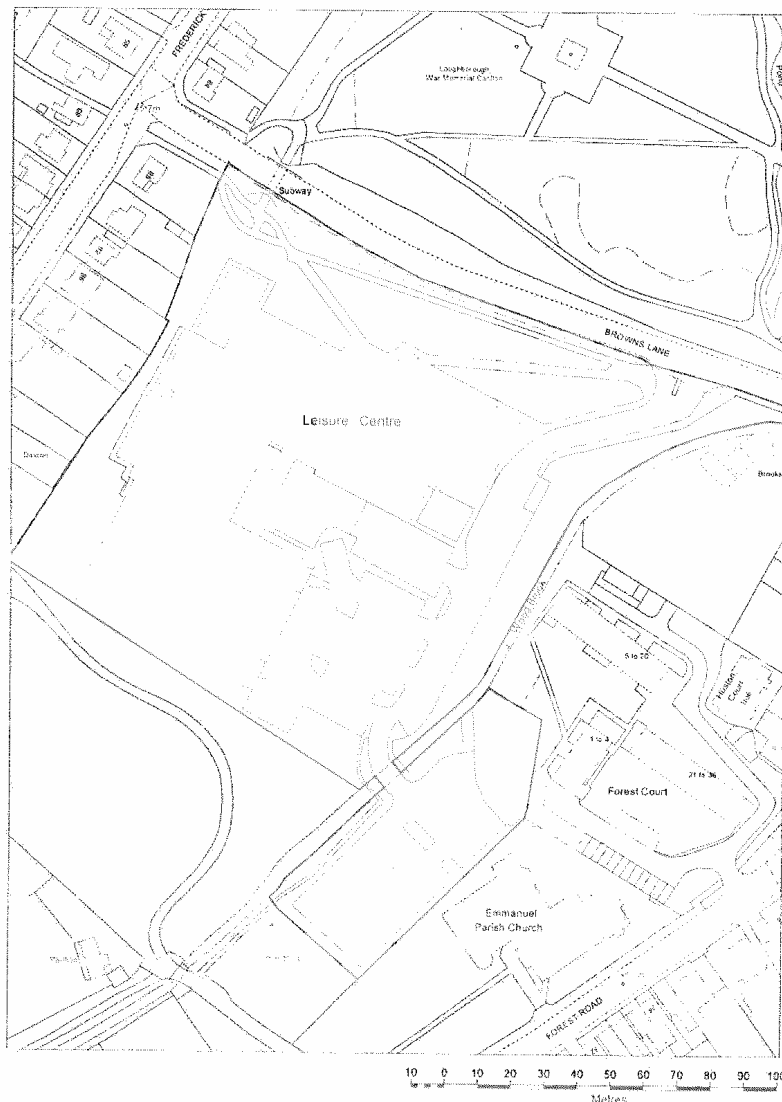
# Macaulay House, Loughborough



Charnwood Borough Council  
Southfields  
Southfield Road  
Loughborough  
Leicestershire  
LE11 2TN  
tel: (01509) 263151  
www.charnwoodbc.gov.uk

Scale: 1:750  
Date: 04-04-2007 Time: 09:46:51  
The information herein is provided for  
information only. It is not intended to be  
used for any purpose other than the  
purpose for which it was provided.  
The information is provided as is and  
without any warranty, express or implied.  
The information is provided on an 'as is' basis.  
Any errors or omissions are the responsibility  
of the user.

# Browns Lane Including overflow car park



Charnwood Borough Council  
Southfields  
Southfield Road  
Loughborough  
Leicestershire  
LE11 2TN  
tel: (01509) 263151  
www.charnwoodbc.gov.uk

Scale: 1:1500  
Date: 04-04-2007 Time: 09:11:24  
This plan has been reproduced from  
Ordnance Survey digital map data with  
the permission of the Controller of  
Her Majesty's Stationery Office.  
Some details are not shown to scale.  
Ordnance Survey and may not be  
published or used for other purposes  
without permission.  
Ordnance Survey 100000000  
Any third party photography shown is copyright  
of the photographer.

The Nook, Anstey

Car Park

Surgery

PCs

HIGHFIELD STREET

ELMS CO

ION RD

Scale 1:750

Date 04-04-2007 Time 10:11:32

The spatial data was reproduced from Ordnance Survey digital data with the permission of the Controller of Her Majesty's Stationery Office. Ordnance Survey data is reproduced in accordance with the provisions of the Ordnance Survey Act 1947 and may not be reproduced or communicated in any form without the prior written permission of Ordnance Survey.

Copyright 1992-2006

Any aerial photography shown is copyright of the Ordnance Survey

Charnwood Borough Council  
Southfields  
Southfield Road  
Loughborough  
Leicestershire  
LE11 2TN  
tel: (01509) 263151  
www.charnwoodbc.gov.uk

Charnwood Borough Council  
Southfields  
Southfield Road  
Loughborough  
Leicestershire  
LE11 2TN  
tel: (01509) 263151  
[www.chnwoodbc.gov.uk](http://www.chnwoodbc.gov.uk)

Scale: 1:750  
Date: 04-04-2007 Time: 10:11:32

Two attorneys, Roy H. Spalding and Lawrence H. Gray, filed maps with the provisions of the Constitution of the United States. The Office of the Attorney General, Gray, Spalding and they seek to establish the constitutionality of the Copyright Act of 1909.

Any Actual Photography: wherever is copyright  
of the Photographer

Garage

Vicarage

1

13

Car Park

2a

1

2

52 4r

Mon

B 675

47.1m

CROSSLY CLOSE

0 5 10 15 20 25 30 35 40 45 50  
inches  
0 5 10 15 20 25 30 35 40 45 50  
centimeters

Waterline

Scale: 1:750

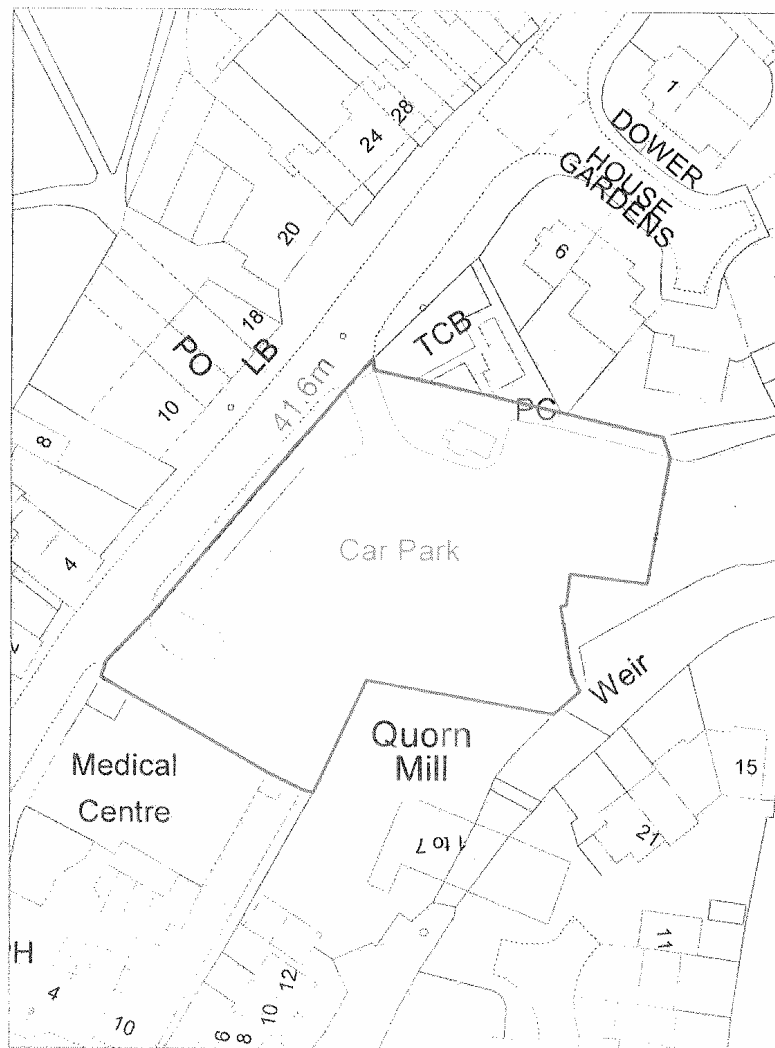
Date: 04-04-2007 Time: 10:35:24

This information was generated from  
Ordnance Survey copyright data supplied  
to the Ordnance Survey Corporation by  
Her Majesty's Stationery Office  
under the Ordnance Survey Act of 1937.  
Ordnance Survey and may be used  
in accordance with the conditions  
of Ordnance Survey.

LICENCE REF: 100023556

Any reuse of this information is copyright  
of the Ordnance Survey.

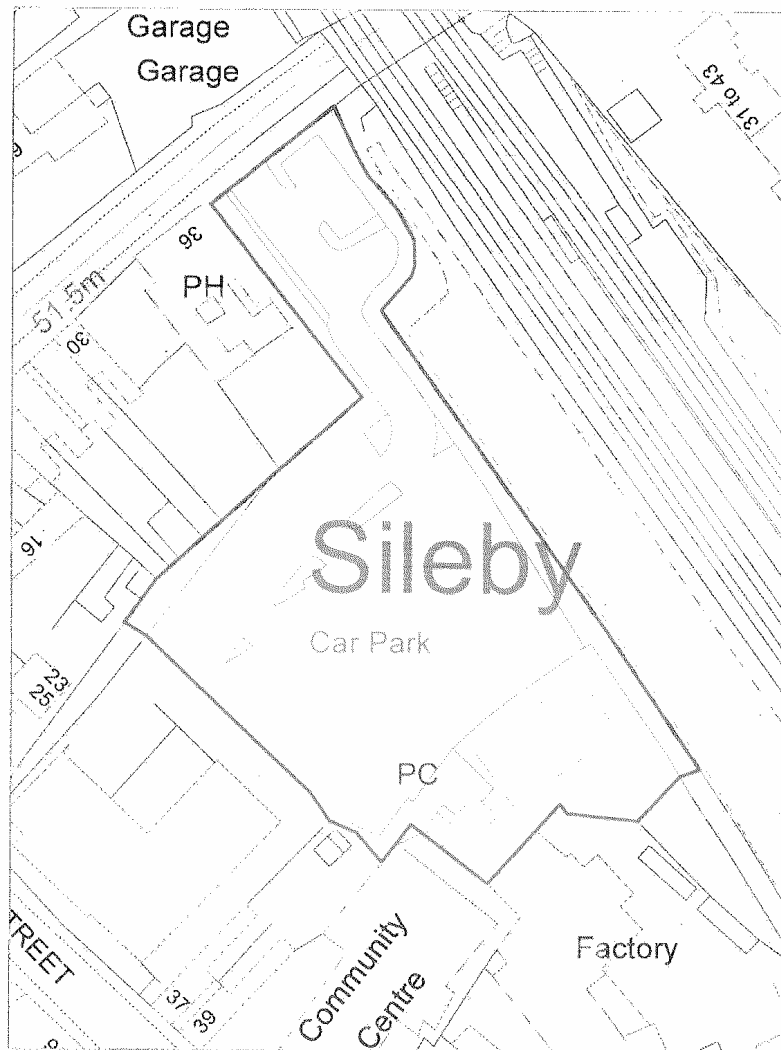
# Station Road, Quorn



Charnwood Borough Council  
Southfields  
Southfield Road  
Loughborough  
Leicestershire  
LE11 2TN  
tel: (01509) 263151  
www.chnwoodbc.gov.uk

Scale 1:750  
Date 04-04-2007 Time 09:53:11  
This material has been reproduced from  
Charnwood Borough Council's own data  
using geomatics at the Charnwood  
Borough Council's offices.  
The Charnwood Borough Council's own data  
cannot be held responsible for any  
inaccuracy or misrepresentation  
of the data.  
Survey No 150022558  
Any Aerial Photography shown is copyright  
of the Ordnance Survey.

# Sileby, King Street



Charnwood Borough Council  
Southfields  
Southfield Road  
Loughborough  
Leicestershire  
LE11 2TN  
tel: (01509) 263151  
www.charnwoodbc.gov.uk



Scale: 1:750  
Date: 04-04-2007 Time: 11:29:17  
This information was reproduced from  
Loughborough Borough Council  
the permission of the Controller of  
the Mapping & Survey Office  
Loughborough Borough Council  
Copyright © 2007  
Licence No: 100073558  
Any other Photography shown is copyright  
of the Photographer

# Rothley, to the rear of The Royal Oak



0 5 10 15 20 25 30 35 40 45 50

Scale 1:750



Date: 04-04-2007 Time: 11:07:08

The information on this map is derived from Ordnance Survey digital data and is the property of the Controller of the Ordnance Survey.

Unauthorized reproduction, storage, copying, or use may lead to prosecution in civil and criminal law.

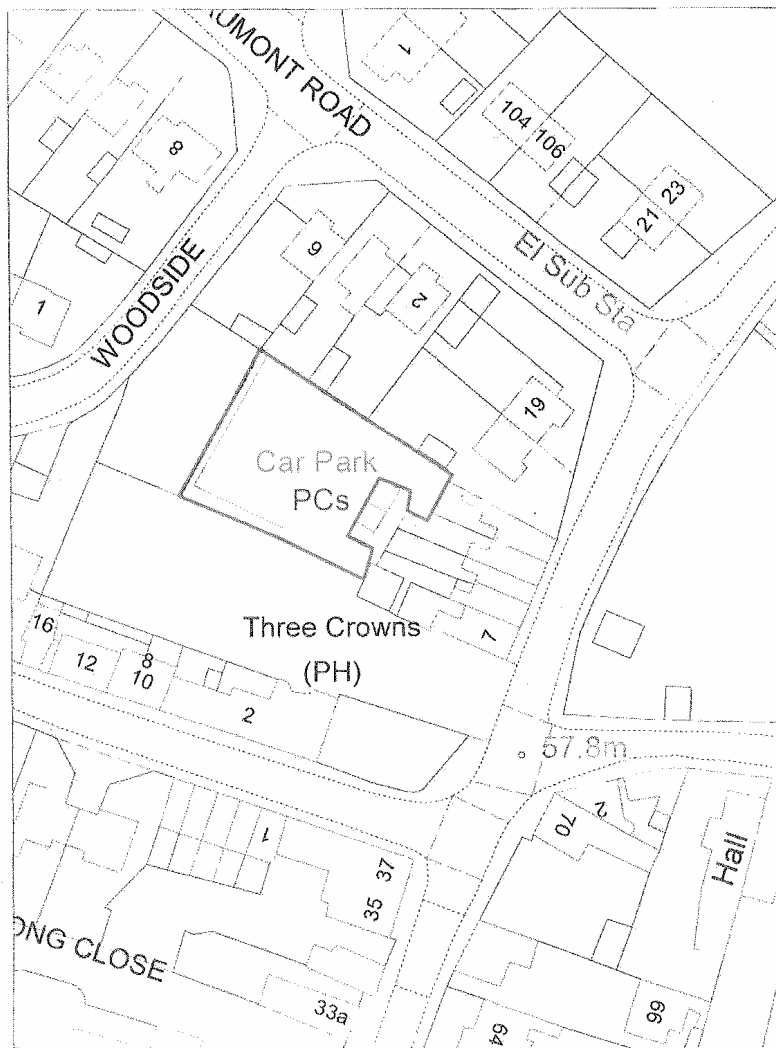
© Crown Copyright

License No. 100022556

Any other photography shown is the property of the Ordnance Survey.

Charnwood Borough Council  
Southfields  
Southfield Road  
Loughborough  
Leicestershire  
LE11 2TN  
tel: (01509) 263151  
www.charnwoodbc.gov.uk

# North Street, Barrow



0 5 10 15 20 25 30 35 40 45 50  
Metres

Scale 1:750

Date 04-04-2007 Time 10:05:41

This map has been reproduced from  
Ordnance Survey's digital data with  
the permission of the Controller of  
Her Majesty's Stationery Office.  
The accuracy of the information shown  
cannot be guaranteed and no liability  
is accepted for any inaccuracies.  
© Crown copyright

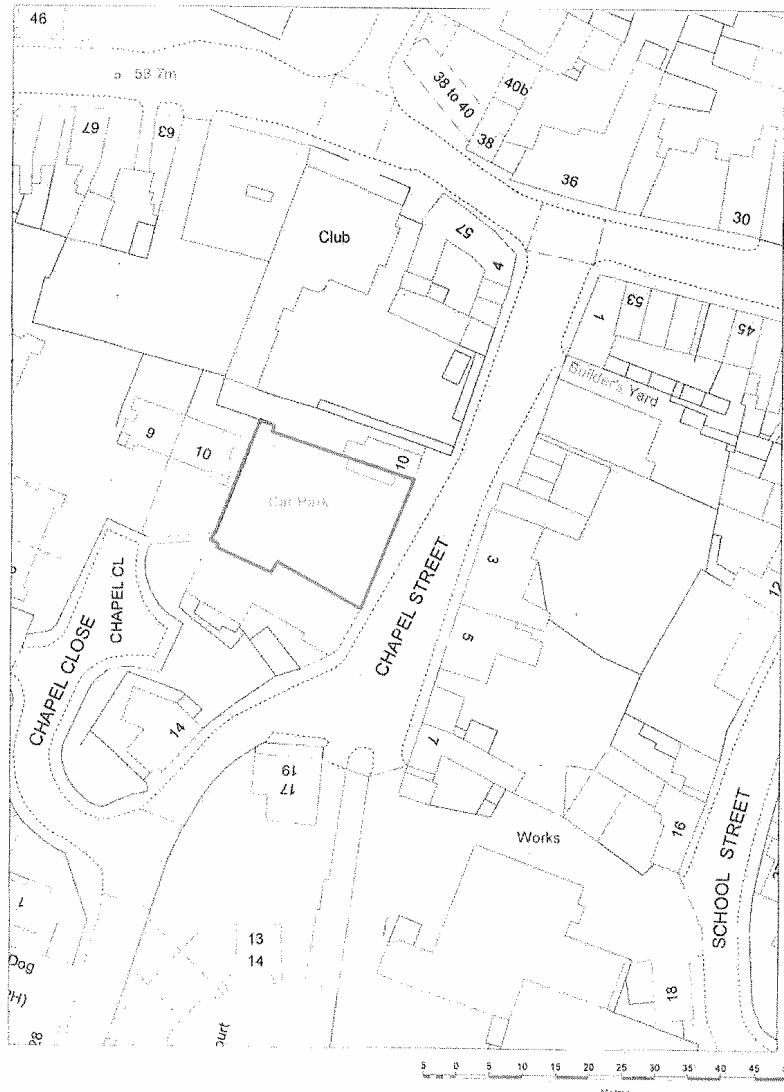
License No 100012258

Any Aerial Photography shown is copyright  
of UK Perspectives.

Charnwood Borough Council  
Southfields  
Southfield Road  
Loughborough  
Leicestershire  
LE11 2TN  
tel: (01509) 263151  
www.charnwoodbc.gov.uk



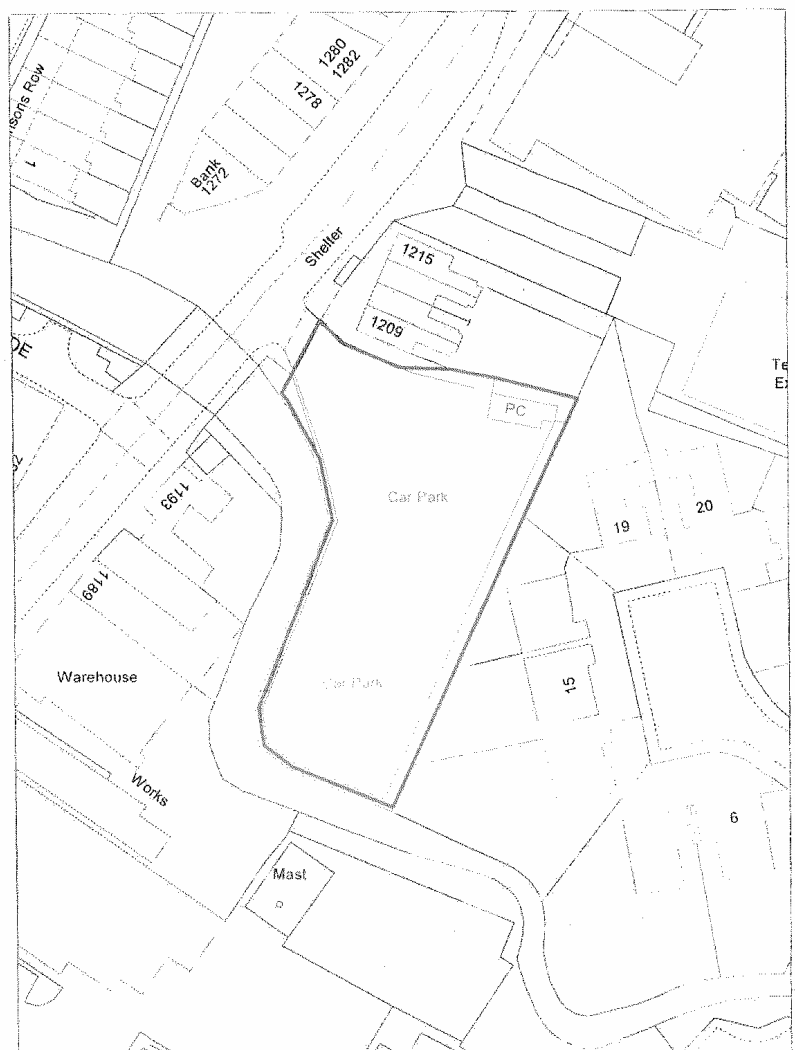
# System, Chapel Street



Charnwood Borough Council  
Southfields  
Southfield Road  
Loughborough  
Leicestershire  
LE11 2TN  
tel: (01509) 263151  
www.charnwoodbc.gov.uk

Scale: 1:750  
Date: 04-04-2007 Time: 11:03:24  
This map has been prepared for  
the purposes of the Council of  
Leicestershire and Leicestershire  
Councils and may lead to  
misinterpretation or misapplication  
of Councils' policies.  
Any errors or omissions are the  
responsibility of the Council.

# Syston, Melton Road

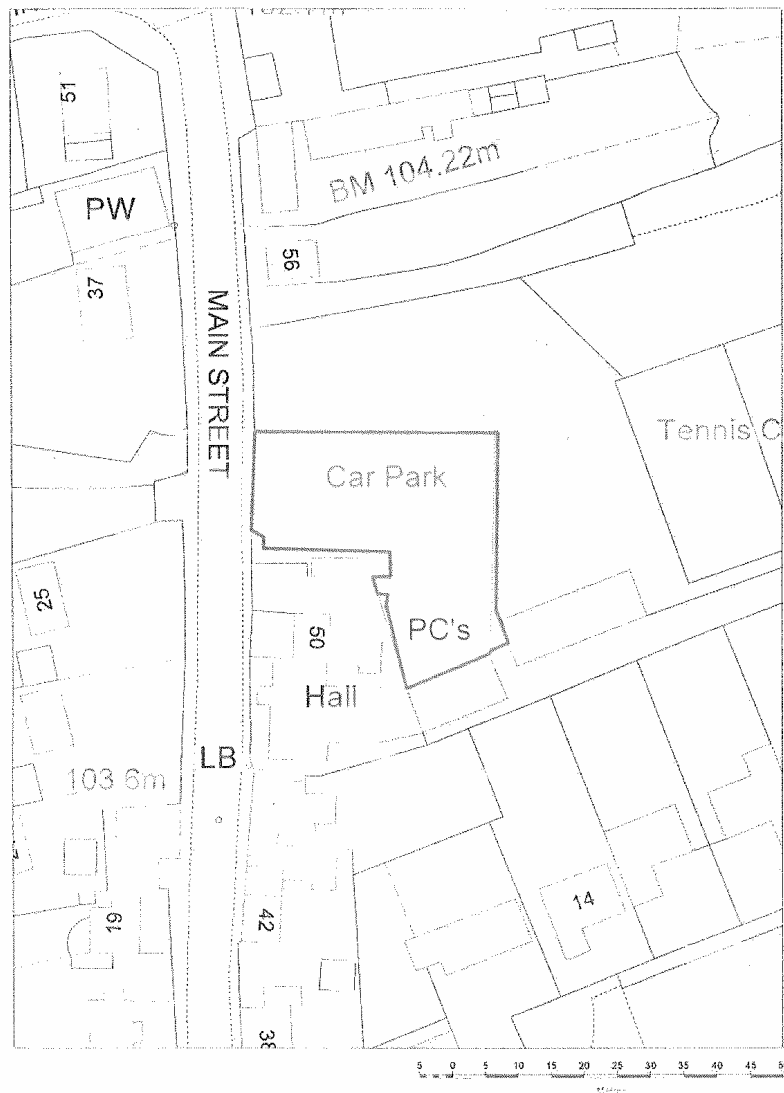


0 5 10 15 20 25 30 35 40 45 50  
Metres

Charnwood Borough Council  
Southfields  
Southfield Road  
Loughborough  
Leicestershire  
LE11 2TN  
tel (01509) 263151  
www.charnwoodbc.gov.uk



Scale 1/750  
Date 04-04-2007 Time 10:59:11  
This material has been reproduced from  
the National Survey Digital Map data with  
the permission of the Controller of  
Her Majesty's Stationery Office.  
The copyright and any other rights  
in the data are reserved.  
© Crown Copyright  
Licence No. 100023596  
Any Aerial Photography shown is copyright  
of the Perpetuities

$\angle$ 

Charnwood Borough Council  
Southfields  
Southfield Road  
Loughborough  
Leicestershire  
LE11 2TN  
tel (01509) 263151  
[www.charnwoodbc.gov.uk](http://www.charnwoodbc.gov.uk)

Scale 1:750

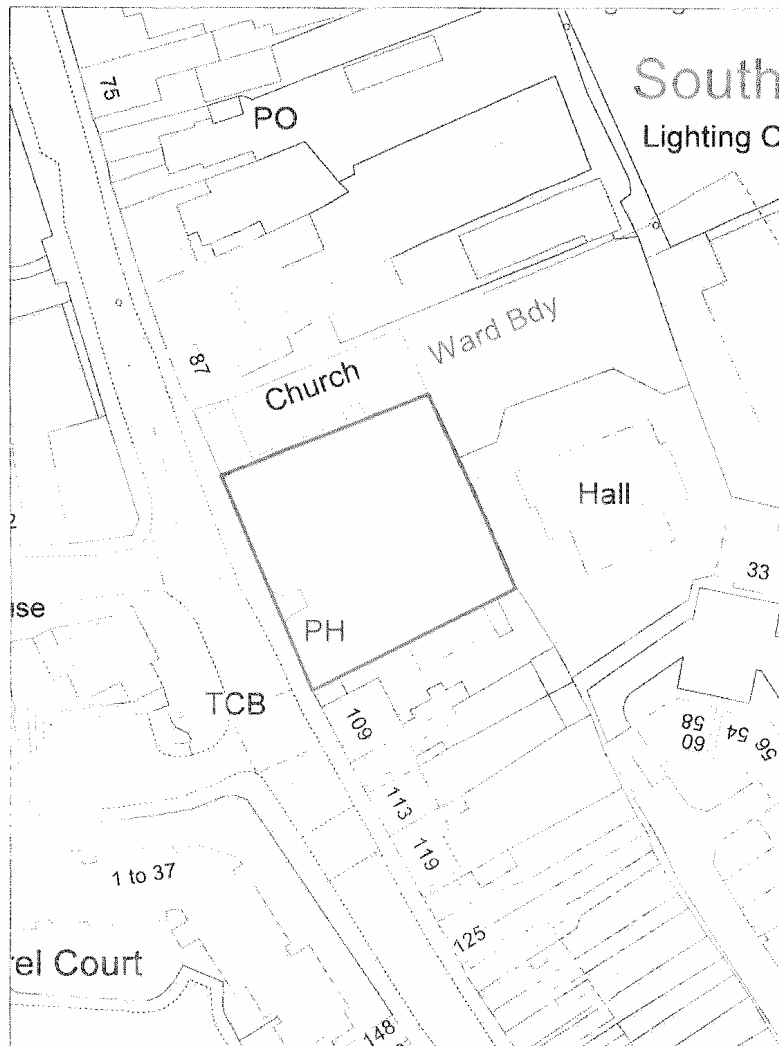
Date: 04-04-2007 Time: 10:08:32

The material has been reproduced from Guidance Notes for the use of the map data with the permission of the Controller of the Ministry's Stationery Office. Unauthorised reproduction infringes Crown copyright and may lead to prosecution or civil proceedings.  
© Crown Copyright

Received 24 May 2006; accepted 23 July 2006

Any Actual Photography shows a coverage of UK Perspectives

# Mountsorrel, Leicester Road



Metres  
0 5 10 15 20 25 30 35 40 45 50

Scale: 1:750

Date: 04-04-2007 Time: 11:14:28

N

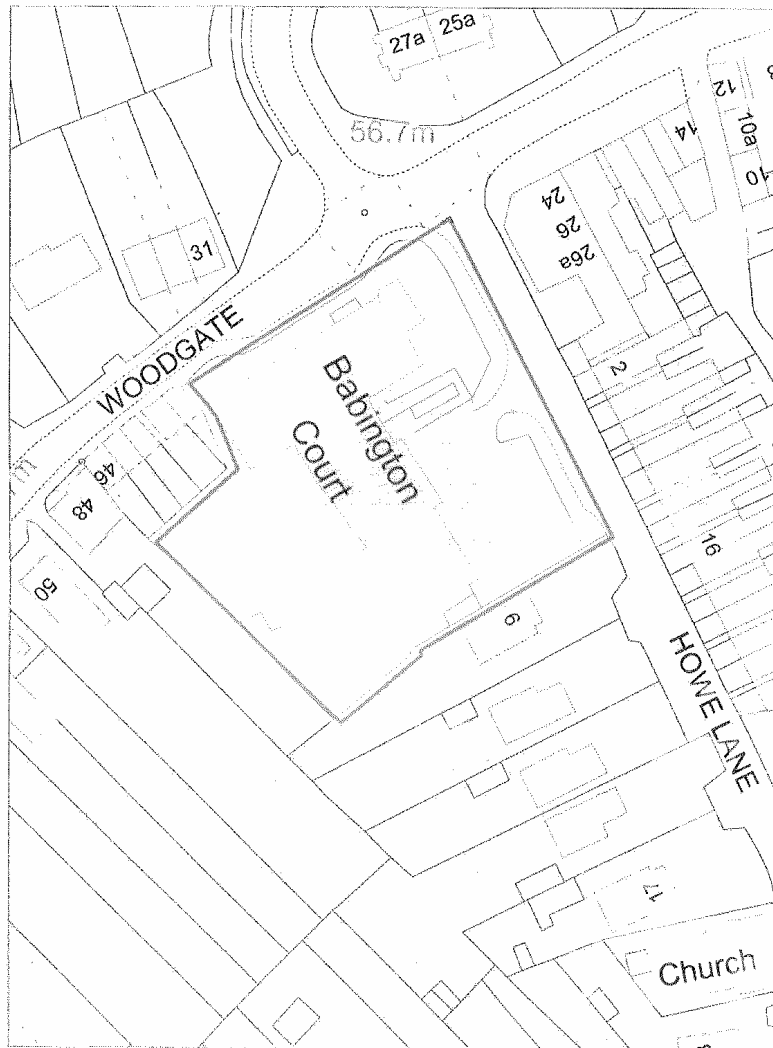
This material has been reproduced from  
Ordnance Survey digital map data with  
the permission of the Controller of  
Her Majesty's Stationery Office.  
Unauthorised reproduction, storage,  
transmission or any use for  
purposes other than those for  
which it was provided.  
© Crown Copyright

Source Ref: 100022558

Any aerial photography shown is copyright  
of the relevant authority.

Charnwood Borough Council  
Southfields  
Southfield Road  
Loughborough  
Leicestershire  
LE11 2TN  
tel: (01509) 263151  
www.chnwoodbc.gov.uk

# Babington Court, Rothley



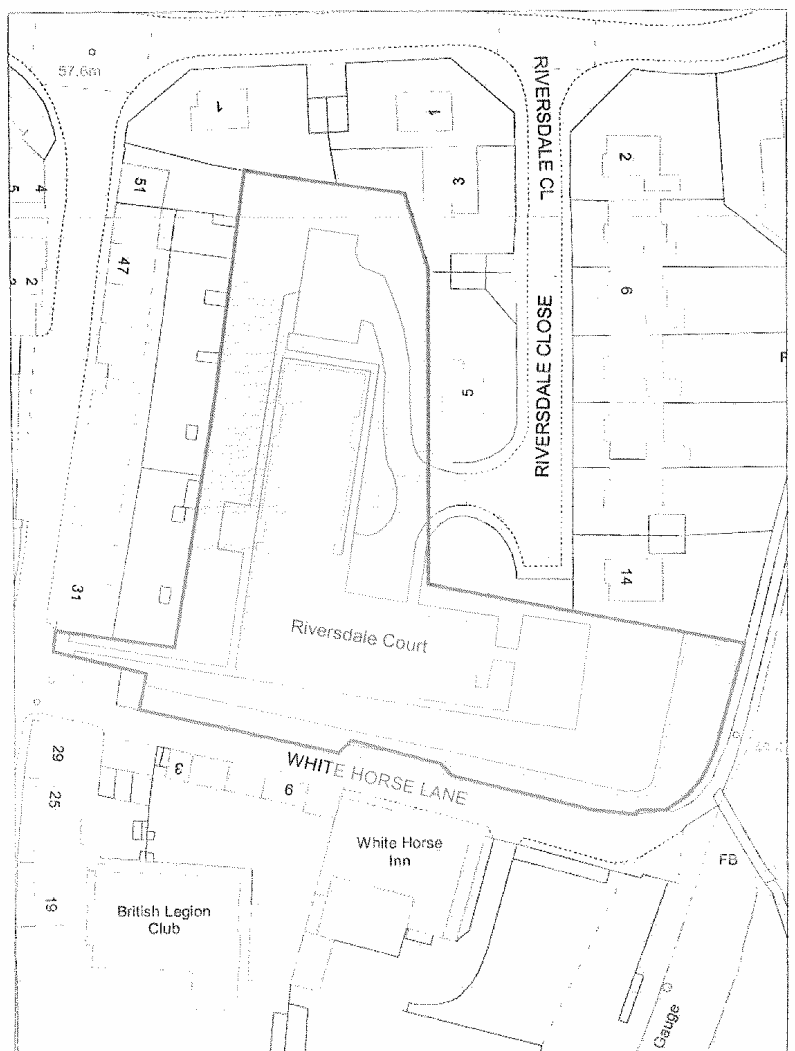
0 5 10 15 20 25 30 35 40 45 50  
Metres

N

Charnwood Borough Council  
Southfields  
Southfield Road  
Loughborough  
Leicestershire  
LE11 2TN  
tel: (01509) 263151  
www.chnwoodbc.gov.uk

Scale: 1:750  
Date: 12-04-2007 Time: 17:22:13  
This material has been reproduced from  
Copyright © 2007. All rights reserved.  
The reproduction of this material without  
the permission of the Controller of  
Her Majesty's Stationery Office  
Unauthorised reproduction is illegal.  
Copyright and may be used in  
connection with proceedings  
of the court.  
Licence No: 100023588  
Any Aerial Photography shown is copyright  
of UK Aerials Ltd

# Riversdale Court Birstall



0 5 10 15 20 25 30 35 40 45 50  
Metres

Scale: 1:750

Date: 12-04-2007 Time: 16:55:16

This map has been reproduced from  
Ordnance Survey data supplied with  
the permission of the Controller of  
Her Majesty's Stationery Office.  
Ordnance Survey reproduction is  
Copyright and is used by  
permission of the Controller of  
Her Majesty's Stationery Office.

License No: 100023565

Any Aerial Photography shown is copyright  
of the Ordnance Survey.

Charnwood Borough Council  
Southfields  
Southfield Road  
Loughborough  
Leicestershire  
LE11 2TN  
tel: (01509) 263151  
www.chnwoodbc.gov.uk

**Sorrel Court and Chestnut Court, Mountsorrel**

TCB

1 to 37

Sorrel Court

109

113

119

125

143

150

1 to 4

25 to 28

Chestnut Court

40

10 to 14

15 to 19

5 to 6

20 to 24

PH

1a

25

25a

27

23

2

19

34

1

32

P

13

50

0

5

10

15

20

25

30

35

40

45

50

Scale: 1:750

Date: 12-04-2007 Time: 17:11:27

The material has been reproduced from Ordnance Survey digital map data with the permission of the Controller of Her Majesty's Stationery Office. Unauthorised reproduction infringes Crown copyright and may be subject to prosecution if it is done knowingly.

License No: 100025550

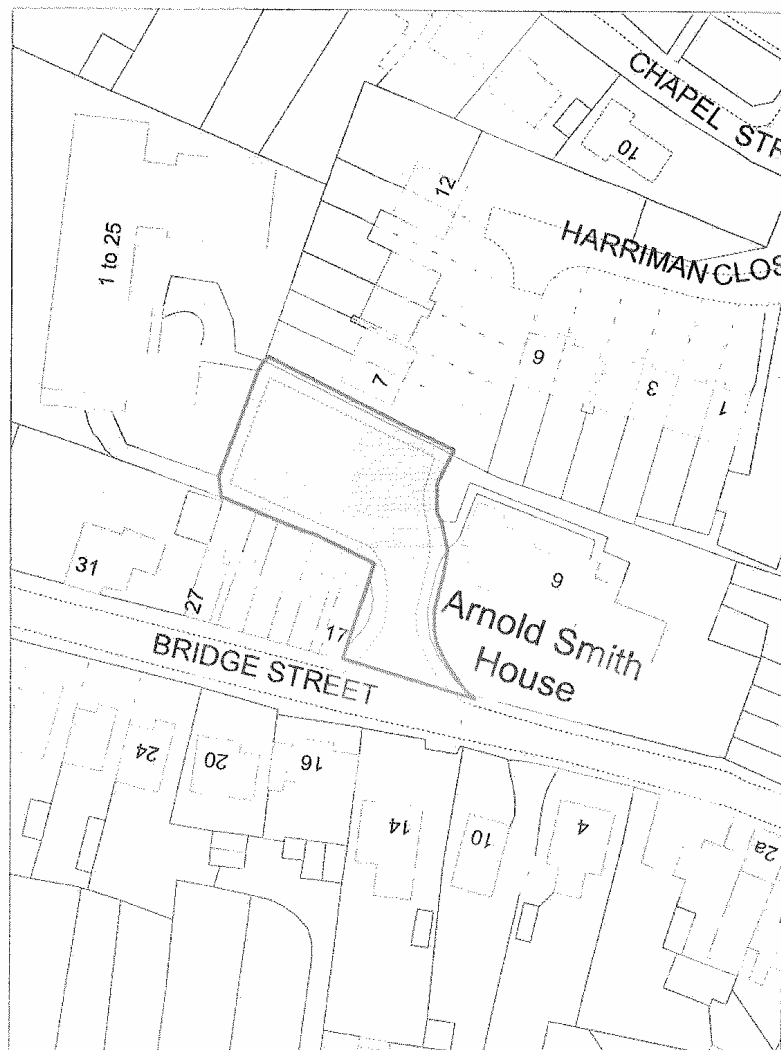
Any Aerial Photography shown is copyright of UK Photocopying

Chamwood Borough Council  
Southfields  
Southfield Road  
Loughborough  
Leicestershire  
LE11 2TN  
tel: (01509) 263151  
www.chamwoodbc.gov.uk

Chamwood Borough Council  
Southfields  
Southfield Road  
Loughborough  
Leicestershire  
LE11 2TN  
tel: (01509) 263151  
[www.chamwoodbc.gov.uk](http://www.chamwoodbc.gov.uk)

Scale: 1750  
Date: 12-04-2007 Time: 17:11:27  
The material has been reproduced from  
Oxfordshire Record Office and does not  
represent the permission of the Controller of  
Her Majesty's Stationery Office.  
Unauthorised reproduction infringes  
Oxfordshire Record Office's copyright and may lead to  
prosecution in their proceedings.  
© Crown copyright  
Licence No: 100023550  
Any Actual Photographs shown are copyright  
of UK Photographers

# Arnold Smith House, Shepshed



0 5 10 15 20 25 30 35 40 45 50  
Metres

Charnwood Borough Council  
Southfield  
Southfield Road  
Loughborough  
Leicestershire  
LE11 2TN  
tel. (01509) 263151  
www.charnwoodbc.gov.uk



Scale: 1:750  
Date: 12-04-2007 Time: 16:41:44  
This material has been reproduced from  
Ordnance Survey digital map data with  
the permission of the Controller of  
Her Majesty's Stationary Office  
Unauthorised reproduction is  
prohibited and may lead to  
prosecution under the Copyright, Designs  
& Patents Act 1988  
Licence No. 40701553  
Any aerial photography shown is copyright  
of UK Perspectives

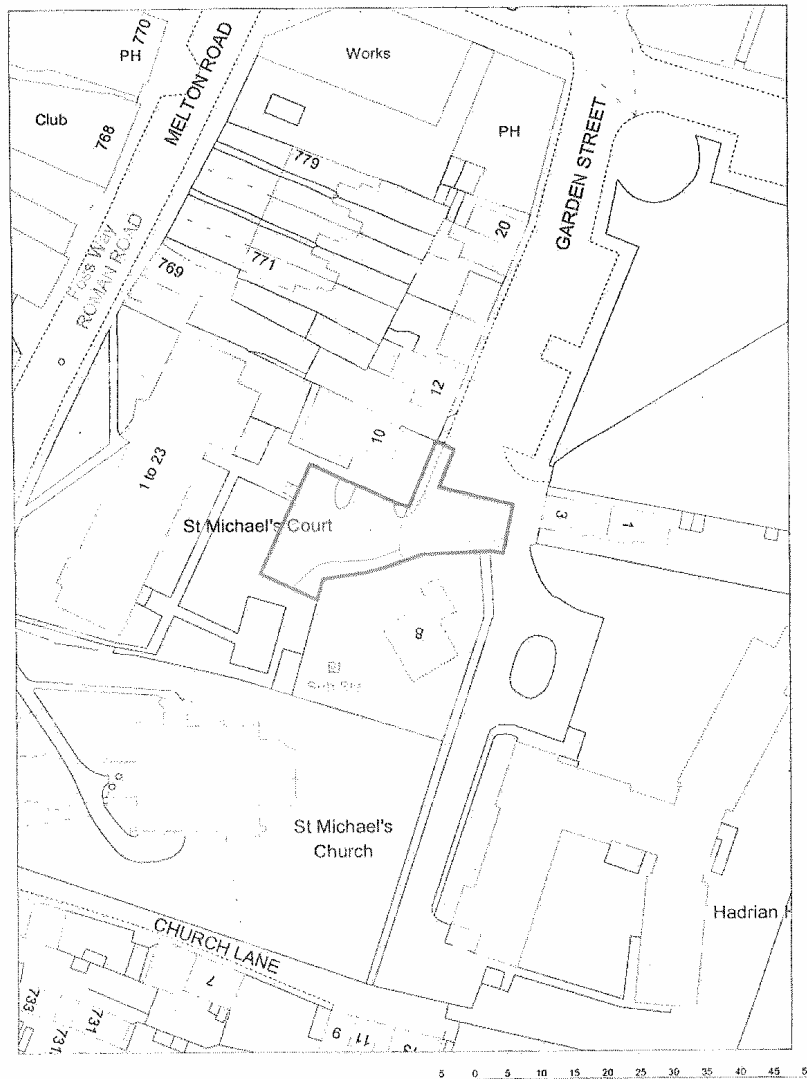
# Aingarth, Albert Prom, Loughborough



Chamwood Borough Council  
Southfields  
Southfield Road  
Loughborough  
Leicestershire  
LE11 2TN  
Tel: (01509) 263151  
www.chamwoodbc.gov.uk

Scale: 1:750  
Date: 12-04-2007 Time: 17:19:28  
This material has been reproduced from  
Crown Copyright and may be used for  
information only. It is not to be used for  
any other purpose without the permission  
of the Controller of Her Majesty's Stationery Office.  
Licence No: 100023558  
Any Aerial Photography shown is copyright  
of the Ordnance Survey.

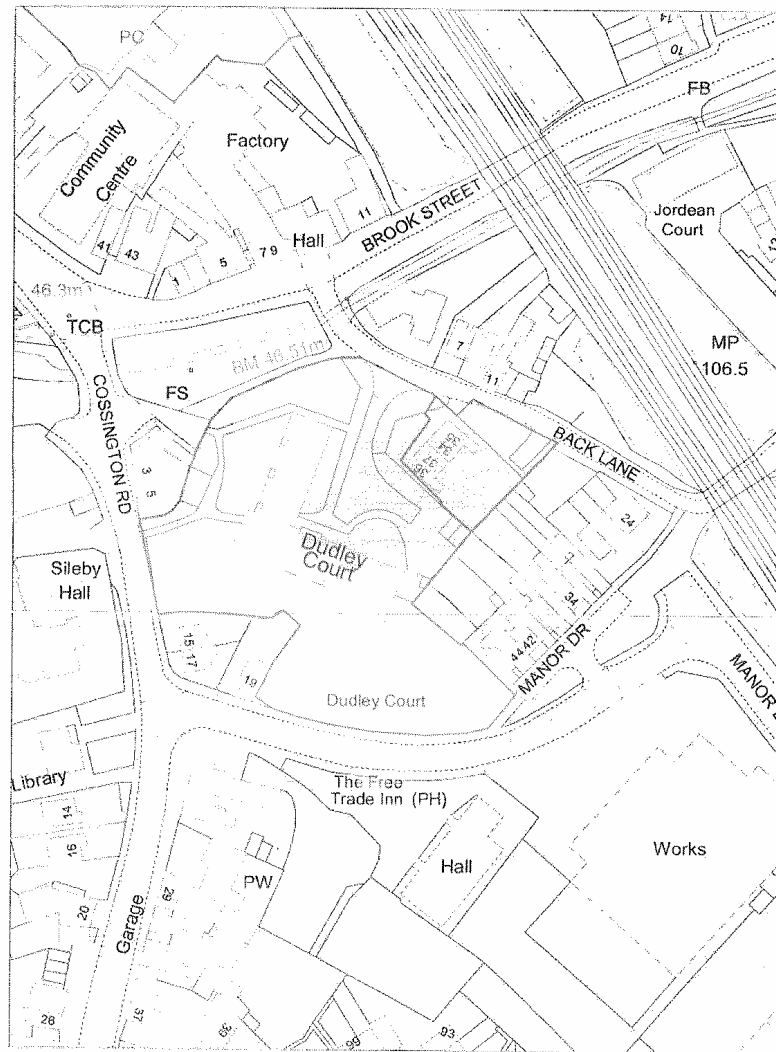
# St Michaels Court, Melton Rd, Thurmaston



Charnwood Borough Council  
Southfields  
Southfield Road  
Loughborough  
Leicestershire  
LE11 2TN  
tel: (01509) 263151  
www.chnwoodbc.gov.uk

Scale 1:750  
Date 12-04-2007 Time 16:45:30  
This material has been reproduced from  
Ordnance Survey digital map data with  
the permission of the Controller of  
Her Majesty's Stationery Office.  
Unauthorised reproduction infringes  
Ordnance Survey's copyright and may result in  
prosecution or civil proceedings.  
© Crown Copyright  
Licence No. 100020648  
Any Aerial Photography shown is the copyright  
of UK Ordnance Survey

# Dudley Court and Back Lane Sileby



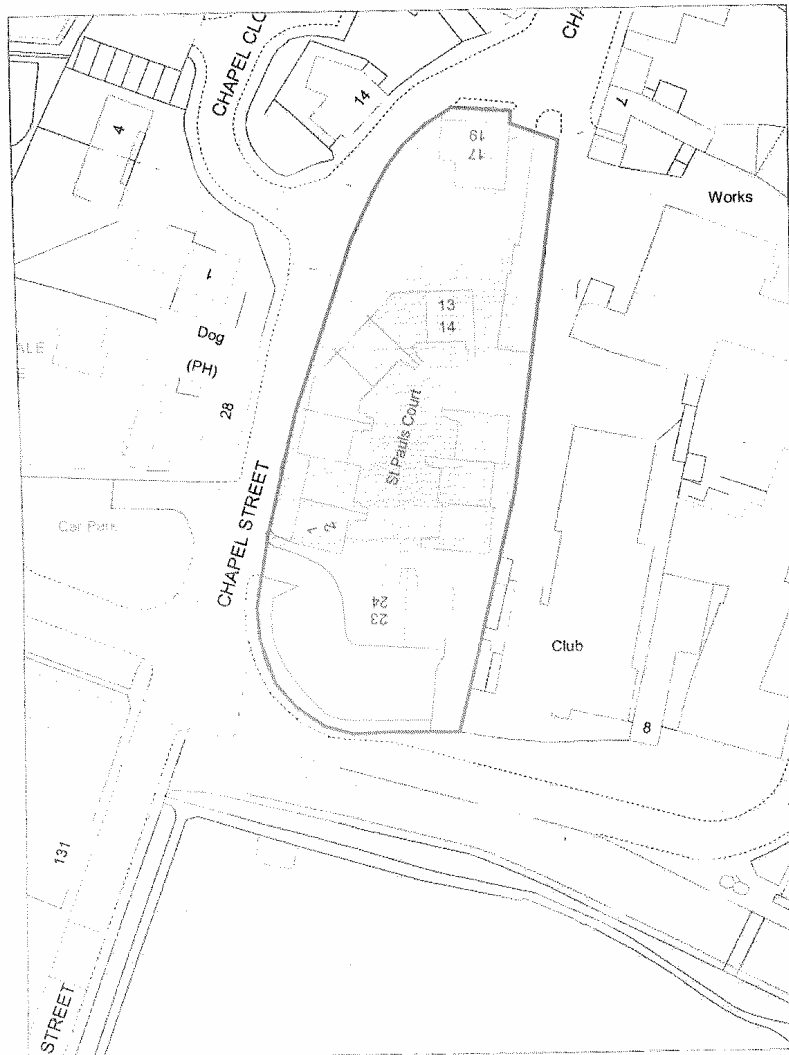
Charnwood Borough Council  
Southfields  
Southfield Road  
Loughborough  
Leicestershire  
LE11 2TN  
tel: (01509) 283151  
www.charnwoodbc.gov.uk

Scale 1:1250  
Date 12-04-2007 Time 17:00:55

N

This document has been reproduced from  
Ordnance Survey digital map data with  
the permission of the Controller of  
Her Majesty's Stationery Office  
Unauthorised reproduction without  
written permission may lead to  
prosecution and may lead to  
damages being claimed.  
© Crown Copyright  
1:1250 Scale 1:1250  
Any aerial photography shown is copyright  
of the Ordnance Survey

# St Pauls Court, Chapel St, Syston



Scale: 1:750

Date: 12-04-2007 Time: 17:16:35

This material has been reproduced from  
 Ordnance Survey data and is not to be  
 reproduced without the permission of the  
 Ordnance Survey Office.  
 Ordnance Survey data is not to be  
 reproduced without the permission of  
 Ordnance Survey.  
 License No: 100023555  
 Any Aerial Photography shown is copyright  
 of the Ordnance Survey.

Charnwood Borough Council  
 Southfields  
 Southfield Road  
 Loughborough  
 Leicestershire  
 LE11 2TN  
 tel: (01509) 263151  
 www.charnwoodbc.gov.uk

5. 0 5 10 15 20 25 30 35 40 45 50

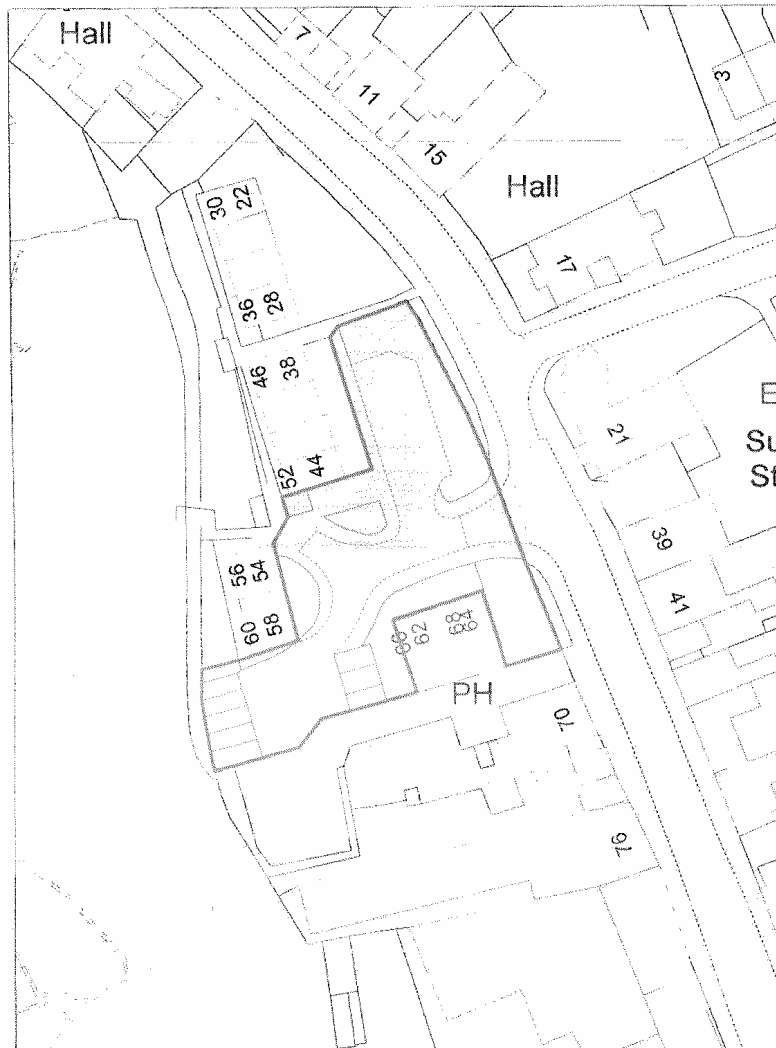
**Date:** 12-04-2007 **Time:** 07:07:28

This material has been reproduced from Ordnance Survey digital map data with the permission of the Controller of Her Majesty's Stationery Office. Unauthorised reproduction infringes Crown copyright and may lead to prosecution or civil proceedings. © Crown copyright

License No: 100020563

Any Aerial Photography shown is copyright of UK Perpetrators

# St Peters Court, Syston



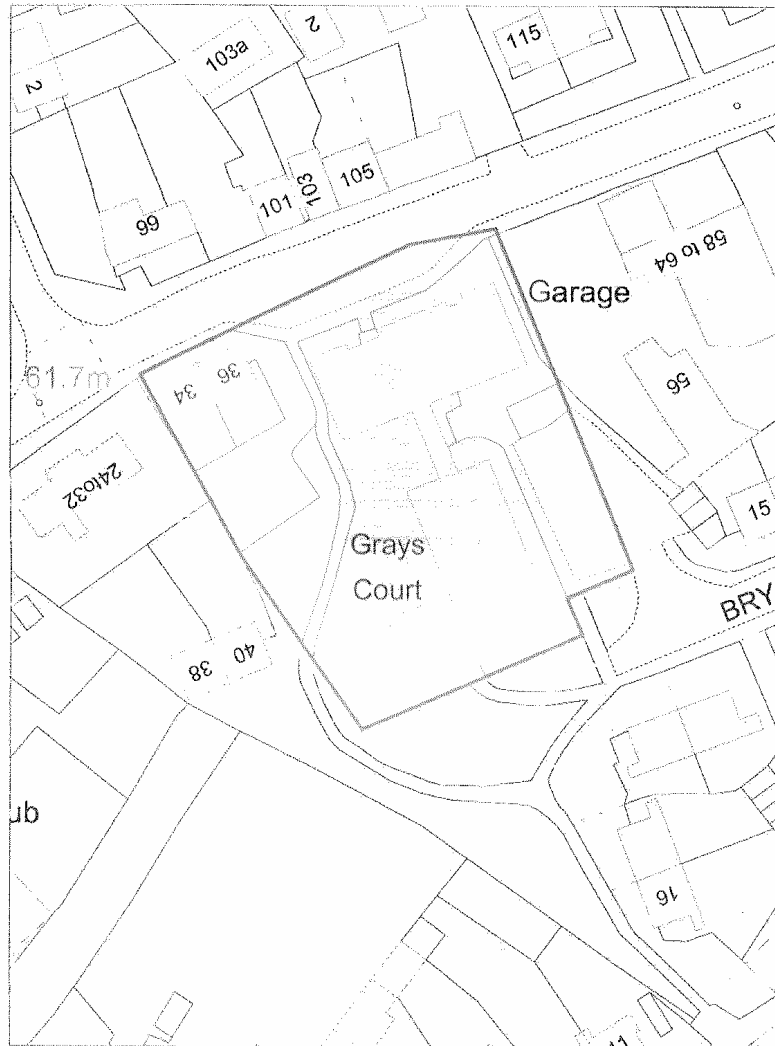
5 0 5 10 15 20 25 30 35 40 45 50  
Metres



Scale: 1:750  
Date: 12-04-2007 Time: 16:51:29  
This material has been reproduced from  
Ordnance Survey digital map data with  
the permission of the Controller of  
Her Majesty's Stationery Office.  
Distribution of reproductions without  
Ordnance Survey's prior written  
consent is prohibited.  
© Crown copyright  
Licence No: 100023556  
Any Aerial Photographs shown are copyright  
of UK Government

Charnwood Borough Council  
Southfields  
Southfield Road  
Loughborough  
Leicestershire  
LE11 2TN  
tel: (01509) 263151  
www.charnwoodbc.gov.uk

# Grays Court, Barrow



5 0 5 10 15 20 25 30 35 40 45 50  
metres

1:1 scale

N

Charnwood Borough Council  
Southfields  
Southfield Road  
Loughborough  
Leicestershire  
LE11 2TN  
Tel: (01509) 283151  
www.charnwoodbc.gov.uk

Scale: 1:750  
Date: 12-04-2007 Time: 17:32:51

The material has been reproduced from  
Ordnance Survey aerial map data with  
the permission of the Controller of  
Her Majesty's Stationery Office.  
Unauthorised reproduction infringes  
Ordnance Survey's copyright and may lead to  
prosecution or civil proceedings.  
© Crown Copyright

License No: 100022508  
Any Aerial Photograph shown is copyright  
of UK Perspectives

# Martin Court, Latimer St, Anstey



Metres

Scale: 1:750

Date: 12/04/2007 Time: 17:27:30

This material has been reproduced from  
Ordnance Survey digital map data with  
the permission of the Controller of  
Her Majesty's Stationary Office  
Copyright Ordnance Survey  
Crown copyright and may be used  
reproduced in any form  
© Crown copyright

License No: 100033558

Any Aerial Photography shown is copyright  
of UK Parliament

Charnwood Borough Council  
Southfields  
Southfield Road  
Loughborough  
Leicestershire  
LE11 2TN  
tel: (01509) 263151  
www.chnwoodbc.gov.uk

# Val Wilson Court, Loughborough



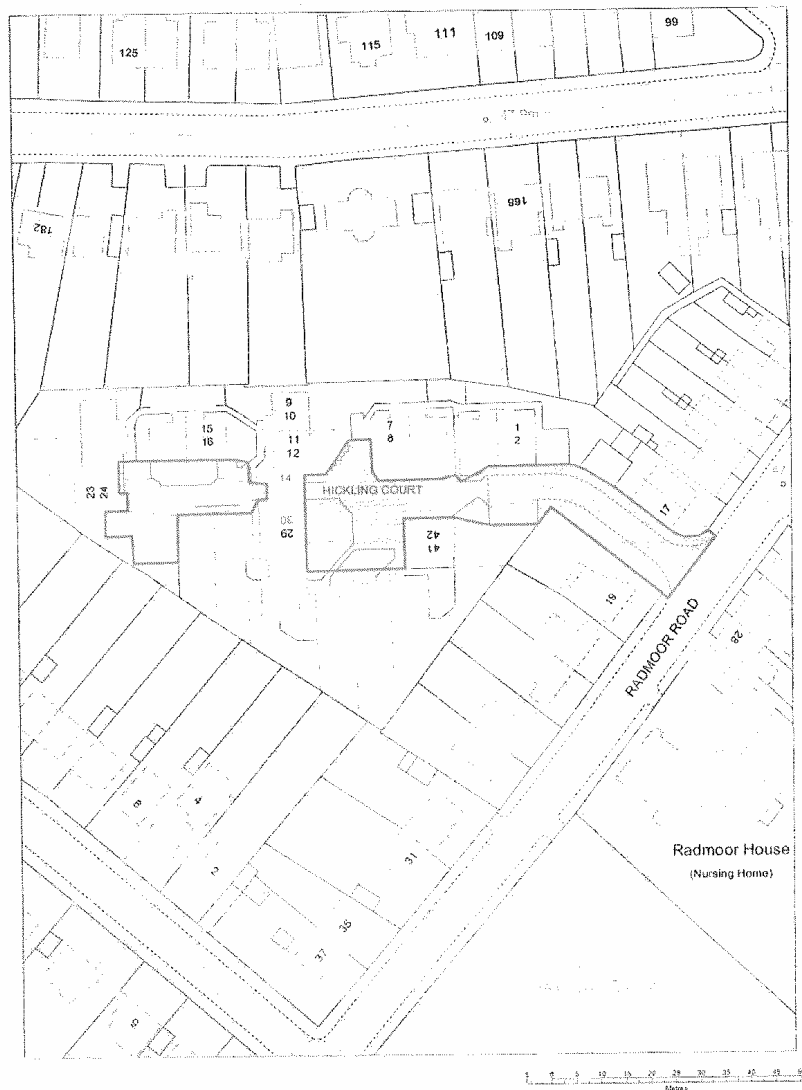
0 10 20 30 40 50 60 70 80 90 100 110 120

Chamwood Borough Council  
Southfields  
Southfield Road  
Loughborough  
Leicestershire  
LE11 2TN  
tel: (01509) 263151  
www.chamwoodbc.gov.uk



Scale: 1:1250  
Date: 13-04-2007 Time: 09:15:56  
This material has been reproduced from  
Ordnance Survey digital map data with  
the permission of the Controller of  
Her Majesty's Stationery Office.  
Unauthorised reproduction of this  
data is prohibited and may lead to  
prosecution of copyright infringement.  
© Crown Copyright  
Licence No: 100022298  
Any aerial photography shown is copyright  
of UK Aerial Photographers

# Hickling Court, Radmoor Road, Loughborough



Charnwood Borough Council  
Southfields  
Southfield Road  
Loughborough  
Leicestershire  
LE11 2TN  
tel: (01509) 263151  
www.charnwoodbc.gov.uk



Scale: 1:1000  
Date: 13-04-2007 Time: 15:33:03  
This material has been reproduced from  
Ordnance Survey, digital map data with  
the permission of the Controller of  
Her Majesty's Stationery Office.  
User acknowledges and agrees that  
Ordnance Survey and its licensors  
shall not be liable for any errors or  
omissions in this material.  
Licence No. 100023558  
Any Aerial Photography shown is copyright  
of UK Perpetuity

# Tuckers Road, Loughborough



Charnwood Borough Council  
Southfields  
Southfield Road  
Loughborough  
Leicestershire  
LE11 2TN  
tel: (01509) 263151  
www.charnwoodbc.gov.uk

Scale 1:1250

Date: 13-04-2007 Time: 15:20:16

This map has been reproduced from  
Ordnance Survey digital map data with  
the permission of the Controller of  
Her Majesty's Stationery Office.  
Unauthorised reproduction is  
prohibited by copyright laws.  
© Crown Copyright

License No: 10012064

Any Aerial Photography shown is copyright  
of UK Photocopying

# Selbourne Court and Bowler Court Loughborough



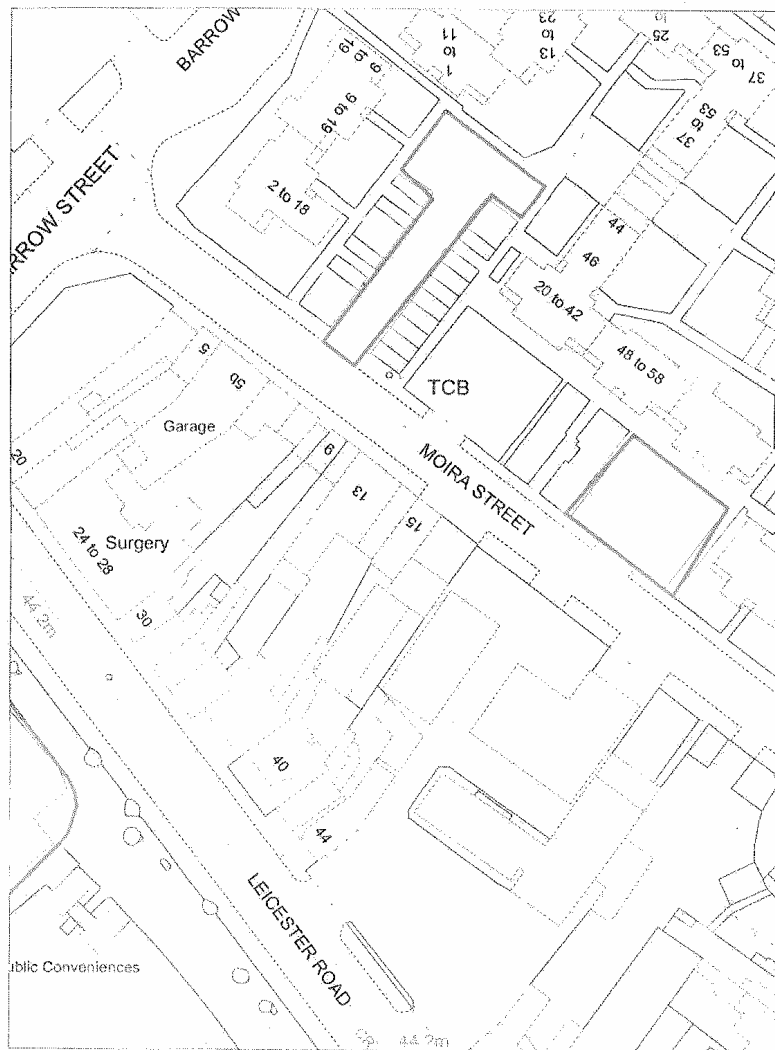
0 5 10 15 20 25 30 35 40 45 50  
Metres

Chamwood Borough Council  
Southfields  
Southfield Road  
Loughborough  
Leicestershire  
LE11 2TN  
tel: (01509) 263151  
www.chamwoodbc.gov.uk



Scale: 1:750  
Date: 13-04-2007 Time: 14:58:28  
This material has been reproduced from  
Ordnance Survey data with  
the permission of the Controller of  
Her Majesty's Stationery Office.  
The Crown's copyright in the  
data is acknowledged and may be  
used in the production of  
maps and other documents.  
© Crown Copyright  
© Licence No. 100023558  
Any Aerial Photography shown is copyright  
of UK Perspectives

# Moira Street, Loughborough



Chamwood Borough Council  
Southfields  
Southfield Road  
Loughborough  
Leicestershire  
LE11 2TN  
Tel: (01509) 263151  
www.chamwoodbc.gov.uk

Scale 1:750  
Date 13.04.2007 Time 15.02.26  
This material has been reproduced from  
Ordnance Survey aerial map data with  
the permission of the Controller of  
Her Majesty's Stationery Office.  
Copyright and any other rights in  
this material are reserved.  
© Crown copyright.  
License No. 100022658  
All Rights Reserved. No part of this  
document may be reproduced without  
the permission of the Controller of  
Her Majesty's Stationery Office.

# Russell Street Loughborough

100  
98  
102  
96  
94  
92  
90  
88  
86  
84  
82  
80  
78  
76  
74  
72  
70  
68  
66  
64  
62  
60  
58  
56  
54  
52  
50  
48  
46  
44  
42  
40  
38  
36  
34  
32  
30  
28  
26  
24  
22  
20  
18  
16  
14  
12  
10  
8  
6  
4  
2  
100  
94  
92  
90  
88  
86  
84  
82  
80  
78  
76  
74  
72  
70  
68  
66  
64  
62  
60  
58  
56  
54  
52  
50  
48  
46  
44  
42  
40  
38  
36  
34  
32  
30  
28  
26  
24  
22  
20  
18  
16  
14  
12  
10  
8  
6  
4  
2

SELBOURNE STREET

WHARNCLIFFE ROAD

5 0 5 10 15 20 25 30 35 40 45 50

Scale: 1:750  
Date: 13/04/2007 Time: 14:52:22

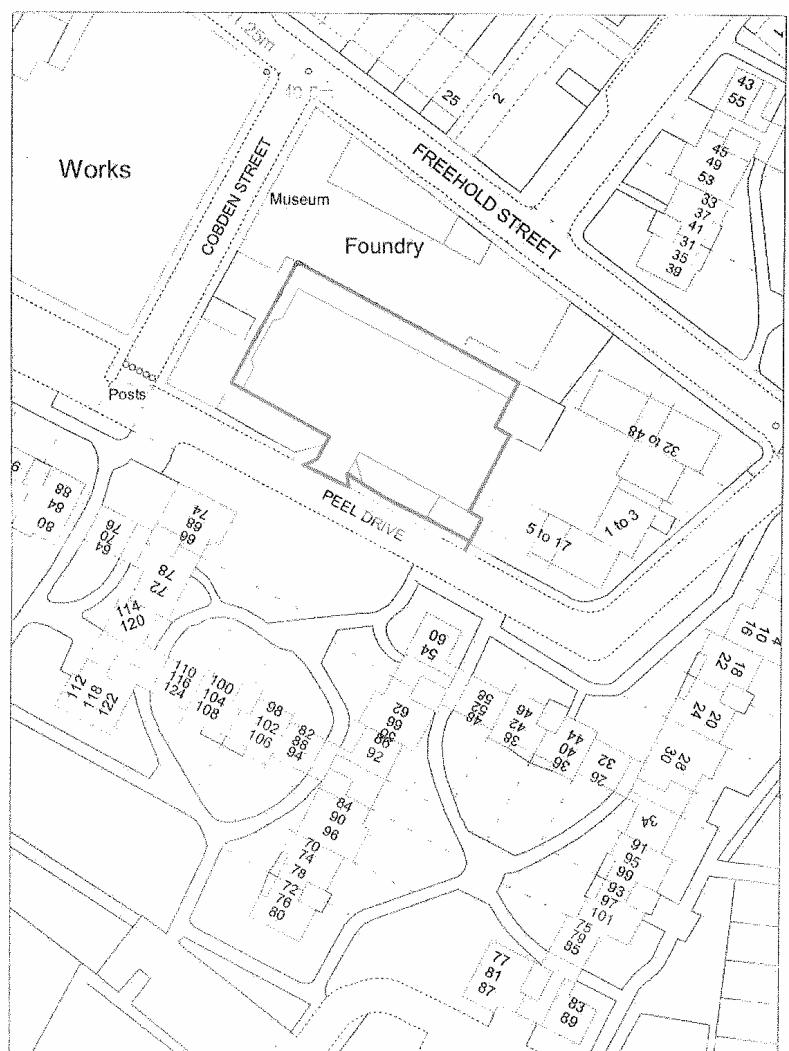
This map has been reproduced from  
Ordnance Survey digital map data with  
the permission of the Controller of  
Her Majesty's Stationery Office.  
Ordnance Survey data may be used for  
publication or other purposes only  
if it is accompanied by the  
Ordnance Survey logo.

Any Aerial Photography shown is copyright  
of the relevant authority.

Charnwood Borough Council  
Southfields  
Southfield Road  
Loughborough  
Leicestershire  
LE11 2TN  
tel: (01509) 263151  
www.chnwoodbc.gov.uk

Charnwood Borough Council  
Southfields  
Southfield Road  
Loughborough  
Leicestershire  
LE11 2TN  
tel: (01509) 263151  
[www.charnwoodbc.gov.uk](http://www.charnwoodbc.gov.uk)

Scale: 1:750  
Date: 13-04-2007 Time: 14:52:22  
This material has been reproduced from:  
Distance Survey Digital map data with  
the permission of the Controller of  
Her Majesty's Stationary Office  
Unauthorised reproduction, editings,  
drawn, copyright and in whole to  
production of civil proceedings  
is Crown copyright  
Licence No: 100025568  
Any Aerial Photography shown is copyright  
of UK Airphotocorp

$\angle$ 

Charnwood Borough Council  
Southfields  
Southfield Road  
Loughborough  
Leicestershire  
LE11 2TN  
tel: (01509) 263151  
[www.charnwoodbc.gov.uk](http://www.charnwoodbc.gov.uk)

Scale: 1:750

Date: 13-04-2007 Time: 14:43:15

Time reviewed has been reproduced from Guidance Survey (April 1990) with the permission of the Controller of Her Majesty's Stationery Office. Unauthorised reproduction infringes Crown copyright and may lead to prosecution or civil proceedings.

© 2000 by John Wiley & Sons, Inc.  
All rights reserved.

Any Aesop Photography shoot is copyright  
of AJP Perspectives

# Walter Hull Court, King Edward Rd, Loughborough



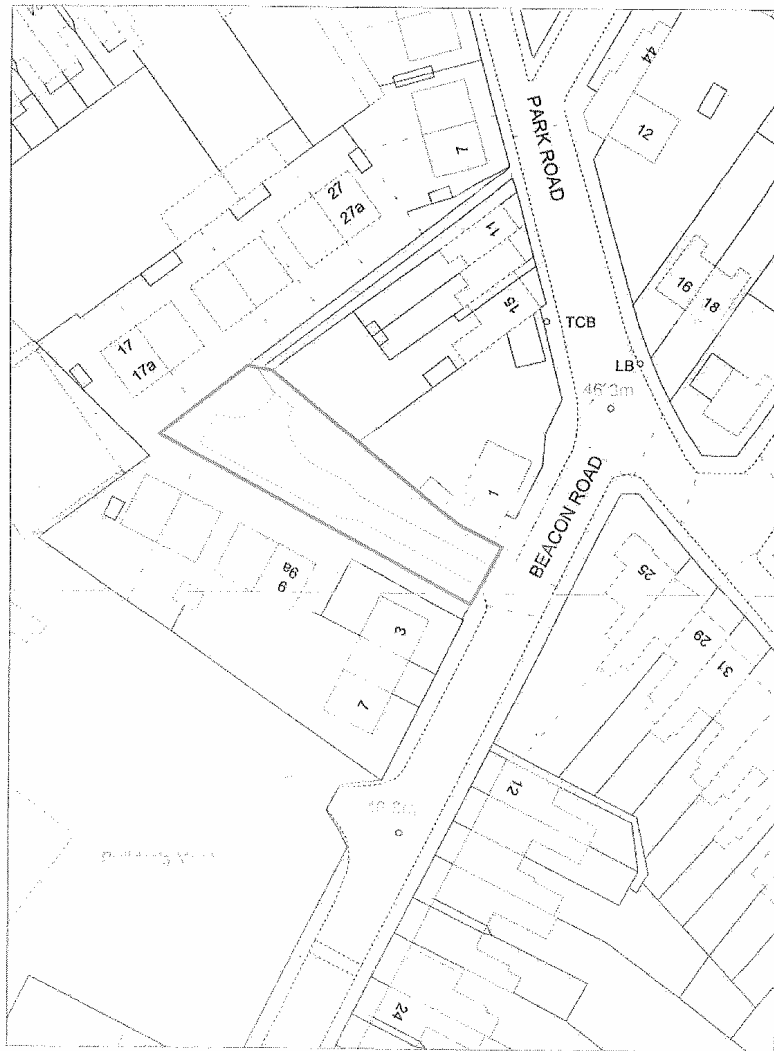
0 5 10 15 20 25 30 35 40 45 50  
Metres

Charnwood Borough Council  
Southfields  
Southfield Road  
Loughborough  
Leicestershire  
LE11 2TN  
tel. (01509) 263151  
www.charnwoodbc.gov.uk



Scale 1:750  
Date 13-04-2007 Time 15:12:27  
This material has been reproduced from  
Copyright Crown Copyright and the  
permissions of the Controller of  
Her Majesty's Stationery Office  
Unauthorised reproduction in whole or  
in part is prohibited by law  
© Crown Copyright  
License No. 100022555  
Any aerial photography shown is copyright  
of UK Ordnance Survey

# Off Beacon Road, Loughborough



Charnwood Borough Council  
Southfields  
Southfield Road  
Loughborough  
Leicestershire  
LE11 2TN  
tel: (01509) 263151  
www.charnwoodbc.gov.uk

Scale: 1:750  
Date: 13/04/2007 Time: 15:50:28  
This map has been prepared from  
Ordnance Survey digital map data with  
the permission of the Controller of  
Her Majesty's Stationery Office.  
Charnwood Council is not responsible for  
any errors or omissions in the map data.  
© Crown Copyright  
License No: 100023558  
The aerial photography shown is copyright  
of the Ordnance Survey.

# Hume Street, Loughborough



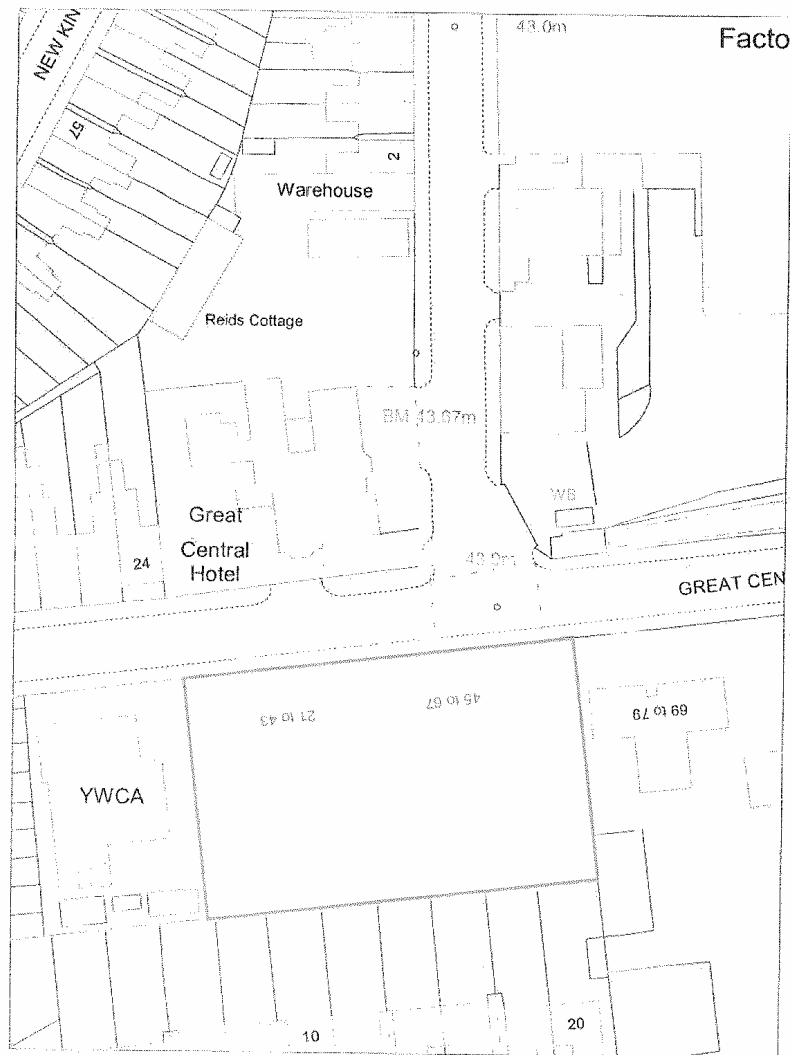
0 5 10 15 20 25 30 35 40 45 50  
Metres

Chamwood Borough Council  
Southfields  
Southfield Road  
Loughborough  
Leicestershire  
LE11 2TN  
tel: (01509) 263151  
www.chamwoodbc.gov.uk




Scale: 1:750  
Date: 13-04-2007 Time: 14:46:51  
This material has been reproduced from  
Ordnance Survey digital map data with  
the permission of the Controller of  
Her Majesty's Stationary Office  
Unauthorised reproduction is illegal  
Crown copyright and may lead to  
prosecution or civil proceedings  
© Crown copyright  
Licence No. 100022568  
Any Aerial Photography shown is copyright  
of the Ordnance Survey

# Great Central Road, Loughborough

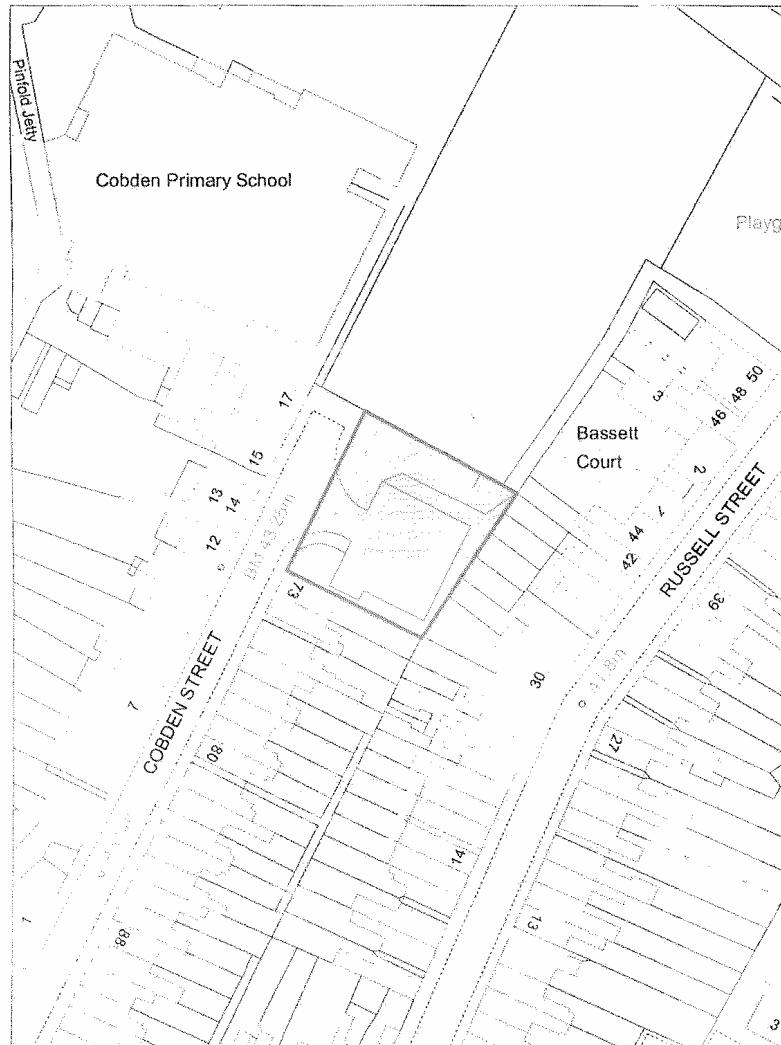


Charnwood Borough Council  
Southfields  
Southfield Road  
Loughborough  
Leicestershire  
LE11 2TN  
tel: (01509) 263151  
www.charnwoodbc.gov.uk



Scale: 1:750  
Date: 13-04-2007 Time: 15:06:41  
The material has been reproduced from  
Ordnance Survey digital map data with  
the permission of the Controller of  
Her Majesty's Stationary Office  
Ordnance Survey is not responsible for  
any errors or omissions and may be used  
for any purpose not intended by  
Ordnance Survey  
Licence No: 100023556  
Any aerial photography shown is copyright  
of the Ordnance Survey

# Cobden Street Loughborough



5 0 5 10 15 20 25 30 35 40 45 50

Scale 1:750

Date: 13/04/2007 Time: 14:55:19

This map has been reproduced from  
Ordnance Survey digital map data with  
the permission of the Controller of  
Her Majesty's Stationery Office.  
Unauthorised reproduction infringes  
Crown copyright and may lead to  
prosecution or civil proceedings.  
© Crown copyright

License No: 100022353

Any aerial photography shown is copyright  
of UK Perspectives

Charnwood Borough Council  
Southfields  
Southfield Road  
Loughborough  
Leicestershire  
LE11 2TN  
tel: (01509) 263151  
www.charnwoodbc.gov.uk

Scale: 1:750  
Date: 13-04-2007 Time: 15:03:55  
This material has been reproduced from Ordnance Survey digital map data with the permission of the Controller of Her Majesty's Stationery Office. Unauthorised reproduction infringes Crown copyright and may lead to prosecution or civil proceedings. © Crown copyright.  
License No: 100023008  
Any Aerial Photography shown is copyright of UK Defences.

Date: 13-04-2007 Time: 15:24:13

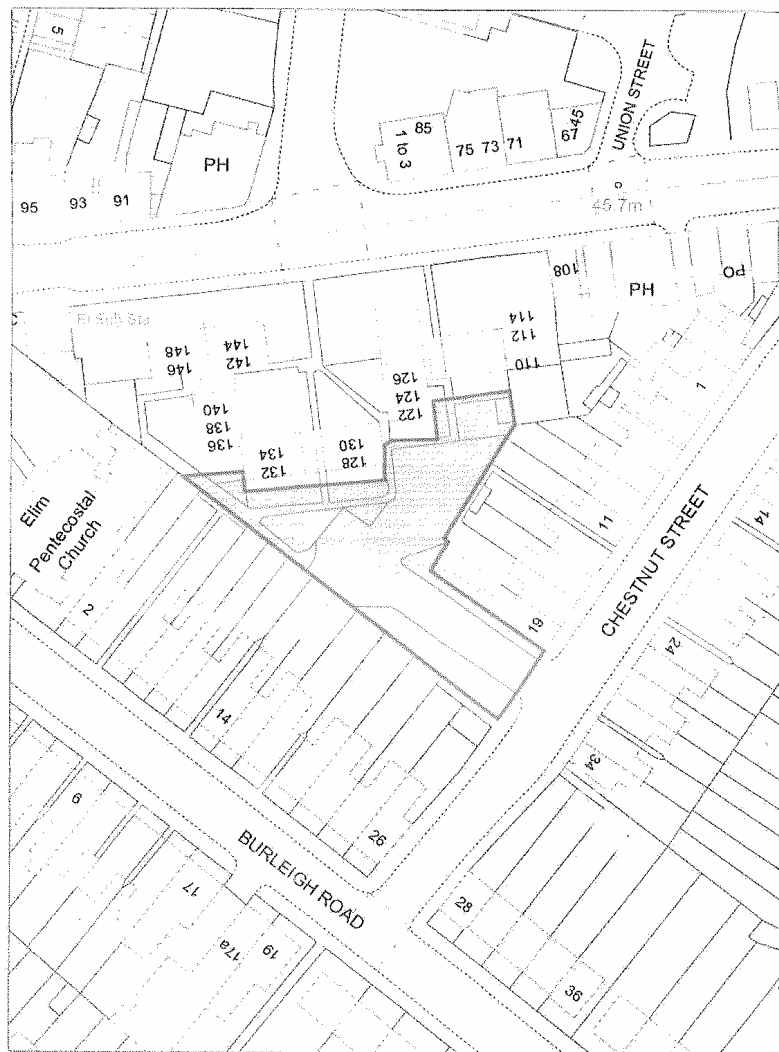
This material has been reproduced from Ordnance Survey digital map data with the permission of the Controller of Her Majesty's Stationary Office. Unauthorised reproduction infringes Crown copyright and may lead to prosecution or civil proceedings.  
© Crown copyright

License No. 800023859

Any Audio Interview(s) that is/are copyright  
of LK Productions

[illegible]

# Chestnut Street Loughborough

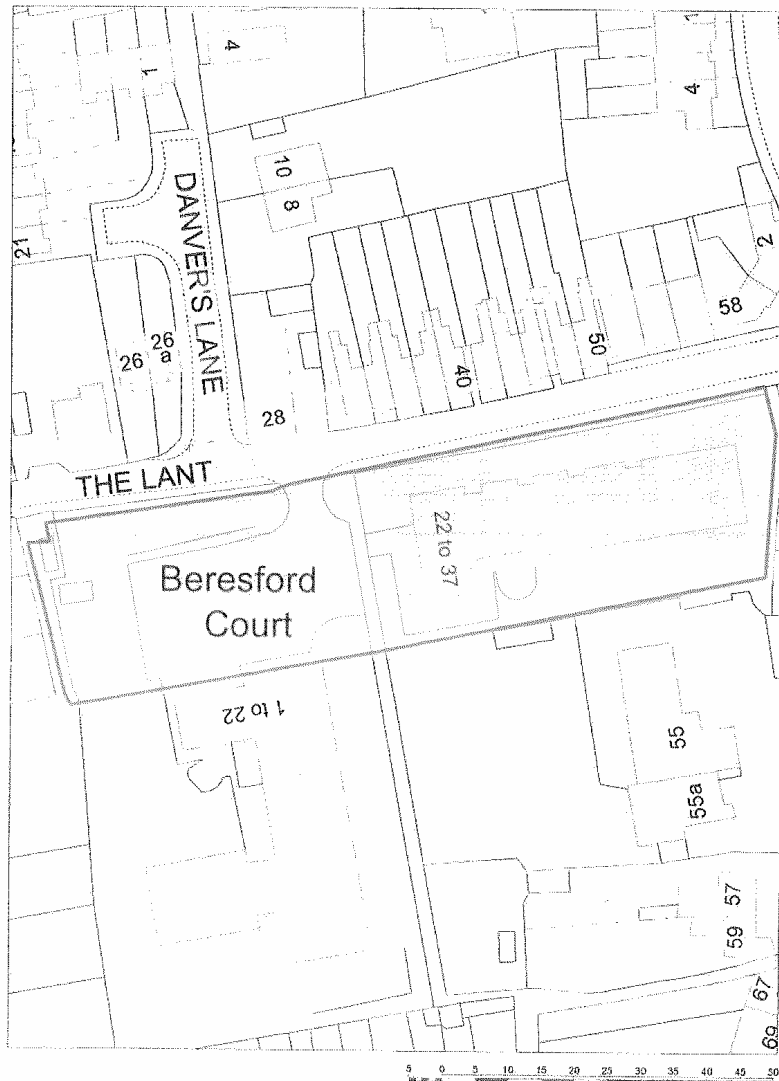


Charnwood Borough Council  
Southfields  
Southfield Road  
Loughborough  
Leicestershire  
LE11 2TN  
tel: (01509) 263151  
www.charnwoodbc.gov.uk



Scale: 1:750  
Date: 13-04-2007 Time: 15:40:33  
This material has been reproduced from  
Ordnance Survey digital map data with  
the permission of the Controller of  
Her Majesty's Stationery Office  
Unauthorised reproduction of this  
document is prohibited and may lead to  
prosecution or civil proceedings  
© Crown Copyright  
License No: 100023559  
Any aerial photography shown is a copyright  
of the Ordnance Survey

# Beresford Court, The Lant, Shepshed

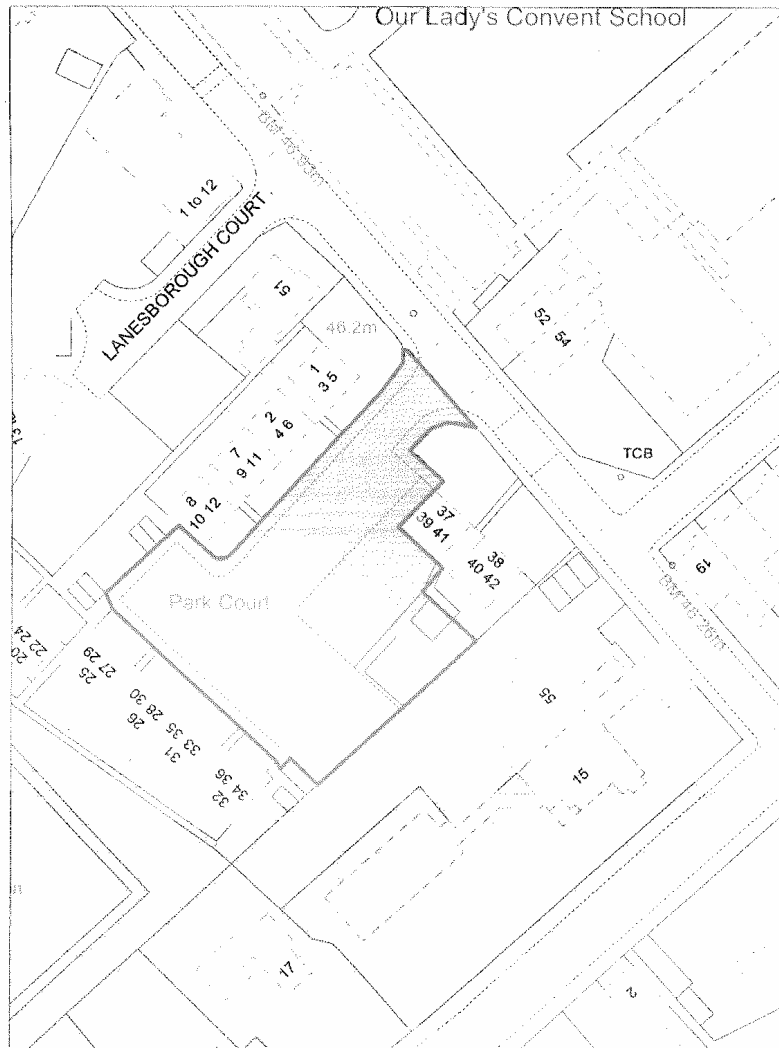


Charnwood Borough Council  
Southfields  
Southfield Road  
Loughborough  
Leicestershire  
LE11 2TN  
tel: (01509) 263151  
www.chnwoodbc.gov.uk



Scale 1:750  
Date 12-04-2007 Time: 17:37:13  
This material has been reproduced from  
Ordnance Survey digital map data with  
the permission of the Controller of  
Her Majesty's Stationery Office.  
Ordnance Survey reproduction remains  
the copyright and may lead to  
misinterpretation of the data.  
© Crown copyright  
Licence No. 100023330  
Any Aerial Photographs shown are copyright  
of the Ordnance Survey.

# Park Court Park Road Loughborough



Charnwood Borough Council  
 Southfields  
 Southfield Road  
 Loughborough  
 Leicestershire  
 LE11 2TN  
 tel. (01509) 263151  
 www.charnwoodbc.gov.uk

Scale: 1:750  
 Date: 13-04-2007 Time: 15:47:18  
 The material has been reproduced from  
 Ordnance Survey digital map data with  
 the permission of the Controller of  
 Her Majesty's Stationery Office.  
 This document is reproduced without  
 warranty and is not to be used in  
 any legal proceedings.  
 Licence No. 100022658  
 Any third party copyright shown is copyright  
 of the respective owner.